MATHEWS COUNTY EMERGENCY 911 ATLAS

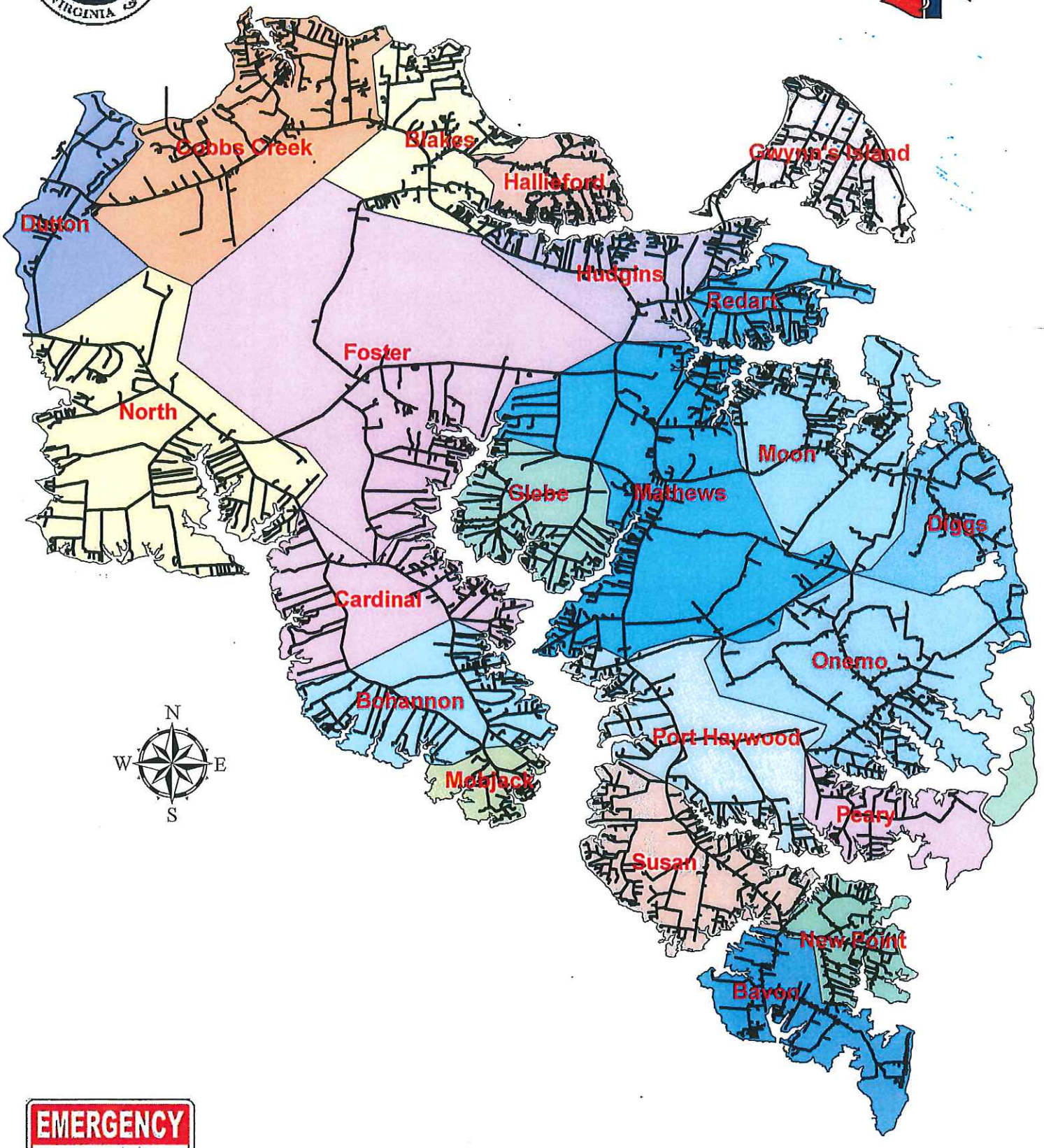

EMERGENCY
POLICE
FIRE
MEDICAL
CALL 911

January 2016

MATHEWS COUNTY AED LOCATIONS

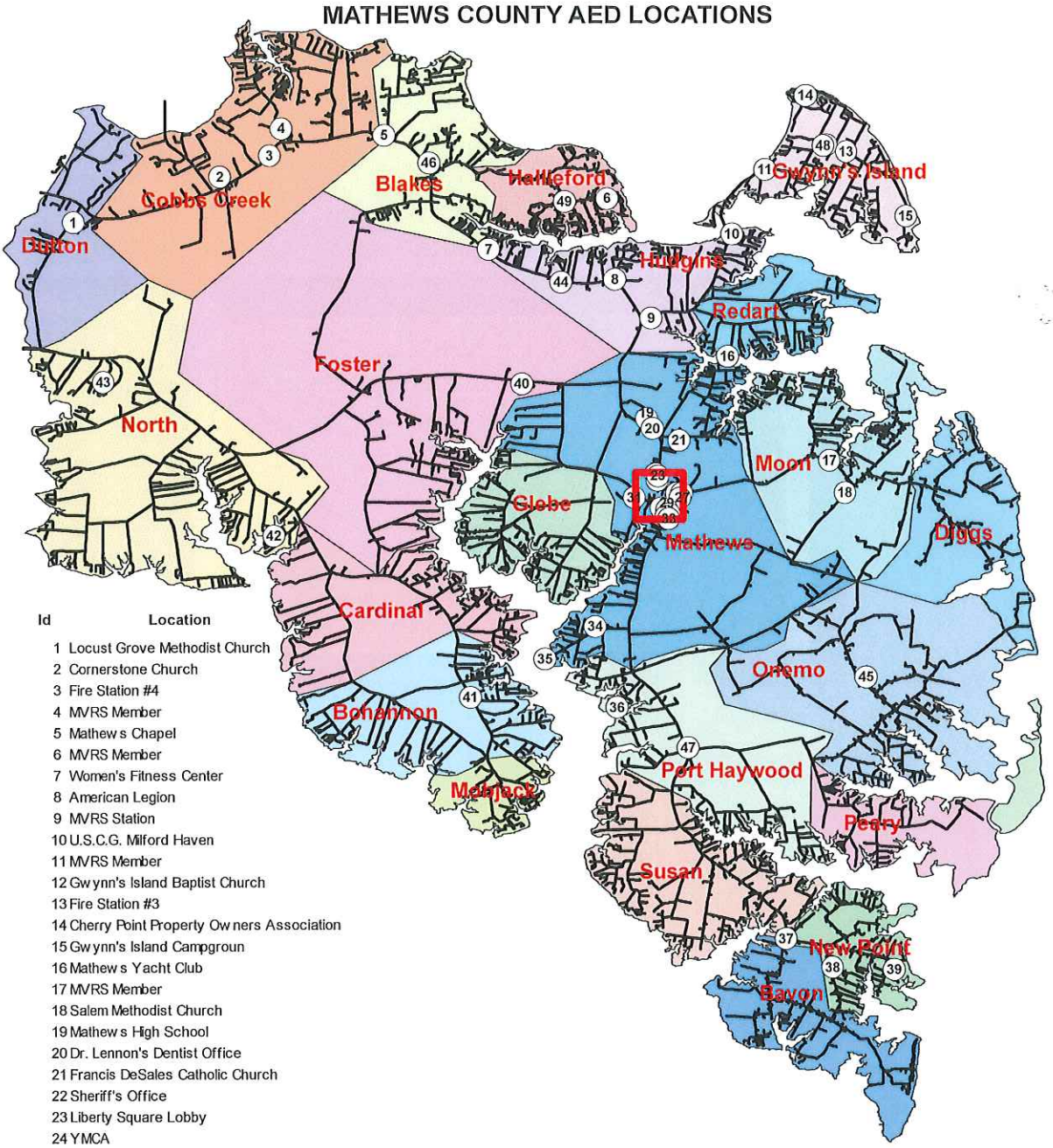

Id	Location
1	Locust Grove Methodist Church
2	Cornerstone Church
3	Fire Station #4
4	MVRS Member
5	Mathew s Chapel
6	MVRS Member
7	Women's Fitness Center
8	American Legion
9	MVRS Station
10	U.S.C.G. Milford Haven
11	MVRS Member
12	Gw ynn's Island Baptist Church
13	Fire Station #3
14	Cherry Point Property Ow ners Association
15	Gw ynn's Island Campgroun
16	Mathew s Yacht Club
17	MVRS Member
18	Salem Methodist Church
19	Mathew s High School
20	Dr. Lennon's Dentist Office
21	Francis DeSales Catholic Church
22	Sheriff's Office
23	Liberty Square Lobby
24	YMCA
25	Dr. Wathen's Office
26	Tow n Center Physicians
27	Sentara Rehab
28	Mathew s Library - OUTSIDE
29	Dr. Merithew 's Office
30	Fire Station #1
44	Piankatank Ruritan Club
32	Kingston Parish House
33	Brambles Day Center - Never Installed
34	Kingston Episcopal Church
35	MVRS Member
36	MVRS Member
37	Fire Station #5
38	Beulah Methodist Church
39	New Point Campground
31	Thomas Hunter Middle School
41	Fire Station #2
42	MVRS Member
43	Brambles - Never Installed
45	Salem United Methodist Church
46	Mathew s Veterinary Office
47	Haskins Auto Repair - OUTSIDE
48	Gw ynns Island Civic Leag - OUTSIDE
49	Hallieford Post Office - Outside
40	Faith Baptist Church

Revised May 19, 2016

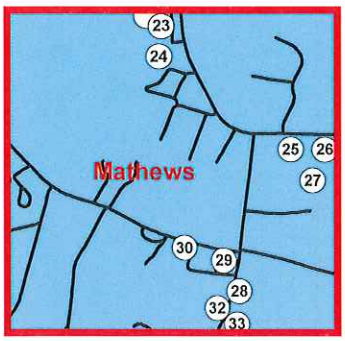

County of Mathews
DEPARTMENT OF PLANNING AND ZONING

Est. 1791

ELIZABETH O. WHITLEY
ZONING TECHNICIAN

DIRECT DIAL (804) 725-4034
OFFICE (804) 725-4034
FAX (804) 725-7249
lwhitlety@co.mathews.va.us

50 BRICKBAT RD., STE 208
P.O. BOX 839
MATHEWS, VA 23109

Street Name Index

STREET NAME INDEX
JANUARY 2016 ATLAS

STREET NAME	ROUTE	LOW	HIGH	MAP PAGE	RESPONSE DISTRICT
AARONS BEACH RD	645	1	76	57	Diggs
AARONS BEACH RD	645	31	307	68	Diggs
AARONS BEACH RD	645	186	1440	69	Diggs
ABBEY LN		1	273	14	Blakes
ACORN LN		1	169	55	Mathews
ADAMS LN		1	380	25	Hudgins
ALDEBARAN RD		1	173	76	Mathews
ALDENDALE LN		1	502	101	Susan
ALLVIEW ST		1	124	72	North
ALPHA OMEGA LN		1	161	20	Dutton
ANCHORAGE WAY		1	233	64	Glebe
ANTIOCH RD	604	1	543	100	Susan
ANTIOCH RD	604	367	1185	105	Susan
AROUND THE FENCE RD	700	1	654	14	Blakes
AROUND THE FENCE RD	700	1	867	24	Blakes
ATKINS LN		1	176	10	Dutton
AUER LN		1	78	26	Hallieford
AZALEA LN		1	376	35	Redart
BABY LN	678	1	218	64	Glebe
BABY LN	678	218	378	63	Glebe
BALLAST POINT RD	706	1	385	27	Hudgins
BANDY RIDGE RD	644	1	964	77	Mathews
BANDY RIDGE RD	644	708	1253	67	Mathews
BAR NECK RD	646	1	957	99	Susan
BAR NECK RD	646	250	957	104	Susan
BASHI SHORES DR	720	1	459	80	Diggs
BAVON BEACH DR		1	501	113	Bavon
BAVON WAY		1	80	110	Bavon
BAY BREEZE CIR		1	478	27	Hudgins
BAY COVE LN		1	422	105	Susan
BAY HAVEN LN		1	207	104	Susan
BAY SHORE POINT RD	726	1	316	99	Susan
BAY SHORE POINT RD	726	1	316	104	Susan
BAY VIEW LN		1	40	27	Hudgins
BAYSHORE AVE		1	250	72	North
BAYSIDE DR		1	353	104	Susan
BEAUMAR RD		1	474	46	Moon
BEAUMAR RD		1	474	57	Moon
BEAVERDAM RD	613	1	326	84	Port Haywood
BEAVERDAM RD	613	251	1112	85	Mathews
BEECHLAND CREEK PL		1	137	102	Peary
BELLA TERRA		1	350	38	North
BELLE ISLE LN	736	1	289	25	Hudgins
BELLEVUE RD	603	1	323	100	Susan
BELLEVUE RD	603	1	1422	105	Susan
BELMONT LN		1	411	50	North

STREET NAME INDEX
JANUARY 2016 ATLAS

STREET NAME	ROUTE	LOW	HIGH	MAP PAGE	RESPONSE DISTRICT
BENDALL LN	670	1	452	53	Glebe
BENT OAK LN		1	201	61	North
BERTSCHY LN		1	322	84	Mathews
BETHEL BEACH RD	609	1	1857	80	Diggs
BETHEL BEACH RD	609	389	1281	88	Onemo
BETHEL BEACH RD	609	1645	1451	2574	Onemo
BETHEL BEACH RD	609	2055	2942	95	Onemo
BETHEL BEACH RD	609	2756	3236	94	Onemo
BEULAH RD	728	1	522	110	New Point
BIG GUM RD	648	1	303	36	Redart
BILLUPS CREEK LN	708	1	305	45	Moon
BINGO BLVD		1	148	19	Gwynn's Island
BIRD HOUSE LN		1	168	91	Mobjack
BLACK STUMP LN		1	154	18	Gwynn's Island
BLACK WATER DR		1	763	61	North
BLUE CRAB DR		1	159	57	Moon
BLUE HERON LN	738	1	249	25	Hudgins
BLUE WATER DR	665	1	825	45	Moon
BLUEBIRD PT		1	511	102	Peary
BOOKERS LN	657	1	514	39	North
BOOKERS LN	657	515	1064	31	North
BORUM CREEK RD		1	479	106	Susan
BRADFORDS RD		1	99	24	Blakes
BREEZY WAY		1	180	36	Redart
BRICKBAT RD	1003	1	128	66	Mathews
BRIG WAY		1	109	74	Cardinal
BRIGHTON LN		1	899	92	Port Haywood
BRITTANY LN	679	1	220	62	Foster
BRITTANY LN	679	221	543	63	Foster
BROOKS LN	719	1	267	14	Blakes
BROWNS LN		1	284	25	Hudgins
BRUSH NECK RD		1	311	106	Susan
BUCKLEY HALL RD	198	1	971	20	Dutton
BUCKLEY HALL RD	198	921	2036	21	Cobbs Creek
BUCKLEY HALL RD	198	2009	2203	12	Cobbs Creek
BUCKLEY HALL RD	198	2204	3376	12	Cobbs Creek
BUCKLEY HALL RD	198	3234	4405	13	Cobbs Creek/Blakes
BUCKLEY HALL RD	198	4308	5645	14	Blakes
BUCKLEY HALL RD	198	5015	6337	24	Blakes
BUCKLEY HALL RD	198	6144	7437	25	Hudgins
BUCKLEY HALL RD	198	7376	8001	26	Hudgins
BUCKLEY HALL RD	198	6285	7437	33	Hudgins
BUCKLEY HALL RD	198	7376	9066	34	Hudgins
BUCKLEY HALL RD	198	8451	10247	43	Hudgins
BUCKLEY HALL RD	198	9495	10858	54	Mathews
BUCKLEY HALL RD	198	10325	11817	55	Mathews

STREET NAME INDEX
JANUARY 2016 ATLAS

STREET NAME	ROUTE	LOW	HIGH	MAP PAGE	RESPONSE DISTRICT
BUCKSCHASE RD	740	1	971	29	Gwynn's Island
BUNNY RABBIT LN		1	123	72	North
BURTON POINT RD	681	1	539	15	Hallieford
BURTON POINT RD	681	540	640	16	Hallieford
BUTTS LN	717	1	181	69	Diggs
BUZZARD POINT RD	693	1	798	68	Diggs
CAKES CREEK LN	619	1	285	81	Bohannon
CAKES CREEK LN	619	1	843	89	Bohannon
CAKEWALK LN		1	218	89	Bohannon
CALLIS FIELD LN	613	1	364	85	Mathews
CALLIS FIELD LN	613	222	1563	78	Mathews
CALLIS WHARF RD	634	1	428	17	Gwynn's Island
CANOE YARD TRL	677	1	664	87	Onemo
CAPTAIN GENES RD	698	1	270	102	Peary
CAPTAIN HUDGINS LN		1	172	18	Gwynn's Island
CAPTAINS DR		1	94	105	Susan
CARAVEL WAY		1	269	64	Glebe
CARDINAL RD	618	1	497	73	Cardinal
CAREYS LN	687	1	222	74	Cardinal
CATTAIL BR		1	254	35	Hudgins
CEDAR LN		1	182	59	North
CEDAR POINT LN		1	603	81	Bohannon
CEDAR SHORES LN		1	145	25	Hallieford
CELEY THOMAS LN	605	1	273	99	Susan
CHAMBERS ST		1	93	54	Mathews
CHAMPS LN		1	87	98	Mobjack
CHAPEL LN	631	1	876	6	Blakes
CHAPEL LN	631	877	1176	7	Blakes
CHAPEL NECK RD	620	1	924	49	North
CHAPEL NECK RD	620	925	1863	60	North
CHAPEL NECK RD	620	1864	2042	59	North
CHASES LN		1	221	6	Cobbs Creek
CHERRY DR		1	302	8	Gwynn's Island
CHERRY POINT RD	664	1	950	8	Gwynn's Island
CHESAPEAKE DR	661	1	583	8	Gwynn's Island
CHESAPEAKE SHORE RD		1	551	113	Bavon
CHURCH ST	611	1	29	66	Mathews
CHURCH ST	611	1	809	65	Mathews
CHURCH ST	611	325	1022	54	Mathews
CHURCH ST	611	1308	1849	53	Mathews
CHURCH ST	611	1850	2430	42	Mathews
CIRCLE DR	600	1	1709	109	Bavon
CIRCLE DR	600	1353	1709	106	New Point
COBBS CREEK LN	628	1	1595	5	Cobbs Creek
COBBS SHORES DR	723	1	266	6	Cobbs Creek
COTTAGE WAY		1	88	18	Gwynn's Island

STREET NAME	ROUTE	LOW	HIGH	MAP PAGE	RESPONSE DISTRICT
COURT ST		1	47	66	Mathews
COURTNEY LN		1	389	10	Dutton
COVE VIEW LN		1	188	25	Hudgins
COW NECK BLVD		1	170	26	Hallieford
CRAB NECK RD	639	1	881	35	Redart
CRAB NECK RD	639	882	1381	36	Redart
CRADLE POINT LN		1	312	59	North
CREEK LN		1	510	14	Blakes
CREEKNOLL LN	724	1	123	5	Cobbs Creek
CREEKSIDE LN		1	222	61	North
CREEKWOOD LN		1	329	99	Susan
CRICKET HILL RD	223	1	265	34	Hudgins
CRICKET HILL RD	223	266	958	35	Hudgins
CRICKET HILL RD	223	959	2058	27	Hudgins
CRITTER LN		1	159	55	Mathews
CROSS CT	1015	1	212	55	Mathews
DANIEL AVE		1	1114	60	North
DANIEL AVE		1070	1114	71	North
DANIEL AVE		1536	1791	72	North
DAVIS CREEK RD		1	366	109	Bavon
DAVIS CREEK RD		1	366	112	Bavon
DEER PATH		1	151	5	Cobbs Creek
DIGGS WHARF RD	606	1	954	99	Susan
DINWIDDIE WAY	722	1	199	6	Cobbs Creek
DIXIE DR	1010	1	429	11	Cobbs Creek
DIXON RD		1	139	36	Redart
DOCK CT		1	140	103	Peary
DOCTORS CREEK RD	699	1	397	107	New Point
DOGWOOD LN		1	240	15	Blakes
DOUBLE CROSS CT	1016	1	64	55	Mathews
DOVE COTE RD		1	145	27	Hudgins
DRIFTWOOD DR		1	223	19	Gwynn's Island
DUCK COVE LN		1	263	98	Mobjack
DUCK POND LN		1	101	18	Gwynn's Island
DUTCHMANS PT		1	139	112	Bavon
DUTCHMANS RD	655	1	818	109	Bavon
DYERS CREEK RD	601	1	556	110	New Point
EAGLE AVE		1	157	61	North
EAGLES FLIGHT PL		1	75	58	Diggs
EAST RIVER RD	660	1	284	40	Foster
EAST RIVER RD	660	285	1162	51	Foster
EAST RIVER RD	660	1163	2384	62	Foster
EAST RIVER RD	660	1871	2384	62	Cardinal
EAST RIVER RD	660	2384	2915	63	Bohannon
EAST RIVER RD	660	2384	4034	74	Bohannon
EAST RIVER RD	660	3546	4619	82	Bohannon

STREET NAME	ROUTE	LOW	HIGH	MAP PAGE	RESPONSE DISTRICT
EAST RIVER RD	660	4435	4935	83	Bohannon
EAST RIVER RD	660	4591	6508	91	Bohannon/Mobjack
EAST RIVER RD	660	5594	6508	98	Mobjack
EAST SHORE DR		1	578	8	Gwynn's Island
EASY ST	735	1	180	30	Dutton
EBENEZER CHURCH RD	629	1	1242	6	Cobbs Creek
EBENEZER CHURCH RD	629	1243	1562	5	Cobbs Creek
EBENEZER CHURCH RD	629	1563	1672	1	Cobbs Creek
EDWARDS CREEK LN		1	65	18	Gwynn's Island
EDWARDS CT	1011	1	123	11	Cobbs Creek
EDWARDS LANDING RD	672	1	104	18	Gwynn's Island
ELM GROVE LN		1	1054	48	North
ELSIES LN		1	227	65	Glebe
ELWOOD RD		1	321	110	New Point
EMERALD LN		1	200	84	Mathews
EMERYS LN		1	107	6	Blakes
ENTERPRISE LN		1	151	98	Mobjack
EPPA SOLES LN		1	184	38	North
EVANS RD	622	1	253	64	Glebe
EVANS RD	622	254	446	63	Glebe
EWELLVILLE LN		1	168	20	Dutton
FAMILY LN	724	1	78	5	Cobbs Creek
FERN HALL LN		1	219	85	Port Haywood
FICKLE FEN RD		1	711	41	Foster
FIELD POINT RD	690	1	459	45	Moon
FISHERMANS LN		1	286	103	Peary
FITCHETT RD		1	108	8	Gwynn's Island
FITCHETTS WHARF RD	642	1	1199	56	Moon
FITCHETTS WHARF RD	642	1200	1973	45	Moon
FIVE OAKS LN		1	200	83	Bohannon
FLEETWOOD CIR	1006	1	147	45	Moon
FORREST LN		1	447	26	Hudgins
FOSTER LN		1	245	36	Redart
FRASER DR		1	273	56	Moon
FRIGATE LN		1	124	57	Moon
GALES NECK PL	746	1	365	41	Foster
GALEWOOD LN		1	578	90	Bohannon
GARDEN CREEK RD	611	1	1322	79	Onemo
GARDEN CREEK RD	611	683	1180	78	Onemo
GARDEN CREEK RD	611	903	1994	87	Onemo
GATTEN RD		1	278	8	Gwynn's Island
GAYLE LN	684	1	119	64	Glebe
GAYLE LN	684	120	568	65	Glebe
GINNEY POINT LN		1	263	1	Cobbs Creek
GLADYS H ARMS DR		1	376	110	New Point
GLEBE RD	621	1	1123	54	Mathews

STREET NAME INDEX
JANUARY 2016 ATLAS

STREET NAME	ROUTE	LOW	HIGH	MAP PAGE	RESPONSE DISTRICT
GLEBE RD	621	1124	1985	65	Glebe
GLEBE RD	621	1940	2229	64	Glebe
GLEBE RD	621	2118	2351	75	Glebe
GODFREY BAY RD	632	1	328	14	Blakes
GODFREY BAY RD	632	329	478	15	Blakes
GODSEY CREEK RD		1	631	90	Bohannon
GOLD POND RD		1	174	6	Cobbs Creek
GOLDEN VW		1	100	16	Hallieford
GRACE ST		1	91	98	Mobjack
GREEN OAKS WAY		1	43	102	Peary
GREEN POINT LN	701	1	339	11	Cobbs Creek
GREENE RD	623	1	389	64	Glebe
GREGG RD		1	208	52	Foster
GULLWING COVE LN		1	409	69	Diggs
GULLY BRANCH RD	607	1	807	93	Port Haywood
GUM SPRINGS RD	654	1	409	62	North
GUM THICKET RD	638	1	562	19	Gwynn's Island
GUM THICKET RD	638	563	1076	29	Gwynn's Island
GWYNN ST		1	91	8	Gwynn's Island
GWYNNSVILLE RD	637	1	179	19	Gwynn's Island
GWYNNSVILLE RD	637	1	521	18	Gwynn's Island
GWYNNSVILLE RD	637	522	997	28	Gwynn's Island
HALLIEFORD RD	626	1	743	14	Blakes
HALLIEFORD RD	626	743	1806	15	Hallieford
HALLIEFORD RD	626	1624	1950	25	Hallieford
HALLIEFORD RD	626	1951	2406	16	Hallieford
HAMBURG RD	608	1	573	93	Port Haywood
HAMBURG RD	608	767	1281	94	Port Haywood
HANSFORD CIR		1	358	84	Port Haywood
HAPPY LANDINGS LN		1	204	26	Hudgins
HARBOR WATCH		1	252	106	New Point
HARBORVIEW LN		1	167	100	Susan
HARVEST LN		1	75	36	Redart
HAVEN BEACH RD	643	1	570	56	Moon
HAVEN BEACH RD	643	571	2218	57	Moon
HAVEN BEACH RD	643	1849	2912	58	Diggs
HEATH RD	691	1	109	110	New Point
HEATH RD	691	1	245	107	New Point
HENRY RD	680	1	370	19	Gwynn's Island
HENRY RD	680	371	473	29	Gwynn's Island
HERON COVE LN		1	290	38	North
HERON HARBOR WAY		1		36	Redart
HERON HAVEN WAY		1	261	5	Cobbs Creek
HERON POINT RD	727	1	382	75	Cardinal
HERON POINT RD	727	1	382	83	Cardinal
HESSE FARM RD		1	1085	7	Blakes

STREET NAME	ROUTE	LOW	HIGH	MAP PAGE	RESPONSE DISTRICT
HICKS RD		1	460	35	Redart
HICKS WHARF RD	650	1	120	74	Cardinal
HICKS WHARF RD	650	121	674	75	Cardinal
HICKSVILLE RD	716	1	172	35	Redart
HIGH SCHOOL DR	9249	1	144	54	Mathews
HILLS BAY DR	639	1	1099	26	Hudgins
HILLS CREEK DR		1	88	29	Gwynn's Island
HOBDAY ST		1	124	72	North
HOLLAND POINT RD		1	1081	10	Dutton
HOLLY COVE LN		1	293	27	Hudgins
HOLLY POINT RD	653	1	434	55	Moon
HOLLY POINT RD	653	450	1215	44	Moon
HONEY POD LN		1	756	41	Foster
HOOKEMFAIR RD		1	532	26	Hudgins
HOOKEMFAIR RD		1	158	34	Hudgins
HORN HARBOR AVE	601	1	595	106	New Point
HORN HARBOR AVE	601	178	595	107	New Point
HORN HARBOR AVE	601	596	705	106	New Point
HORN HARBOR AVE	601	705	1189	107	New Point
HUDGINS LN		1	242	105	Susan
HUDGINS POINT LN		1	107	5	Cobbs Creek
HUDSON PL		1	181	5	Cobbs Creek
HUNLEYS COVE LN		1	268	26	Hudgins
HUNTS RD	605	1	1095	93	Port Haywood
HUNTS RD	605	1	1206	100	Port Haywood
HUNTS RD	605	1207	1318	101	Port Haywood
HUNTS TRAIL RD		1	800	100	Port Haywood
HURST NECK RD	707	1	300	95	Onemo
HURSTVILLE RD		1	196	45	Moon
IDYLL ACRES RD		1	111	25	Hallieford
IRISHMEN LN		1	826	21	Cobbs Creek
IRON POINT LN		1	965	7	Blakes
IRVINVILLE LN		1	91	65	Mathews
ISLAND DR		1	84	19	Gwynn's Island
IVISON LN	635	1	699	95	Onemo
JARVIS LN		1	83	52	Foster
JENKINS NECK RD		1	228	20	Dutton
JOHN CLAYTON MEMORIAL HWY	14	11001	12059	38	North
JOHN CLAYTON MEMORIAL HWY	14	11905	13616	39	North
JOHN CLAYTON MEMORIAL HWY	14	13517	14751	50	North
JOHN CLAYTON MEMORIAL HWY	14	14751	15987	40	Foster
JOHN CLAYTON MEMORIAL HWY	14	15934	17087	41	Foster
JOHN CLAYTON MEMORIAL HWY	14	17037	17817	42	Foster
JOHN CLAYTON MEMORIAL HWY	14	17817	18483	43	Mathews
JOHNSON POINT RD	666	1	625	25	Hallieford
JORDAN LN	687	1	122	74	Cardinal

STREET NAME	ROUTE	LOW	HIGH	MAP PAGE	RESPONSE DISTRICT
JULIAN ST		1	124	72	North
JUNIPER COVE LN		1	357	90	Bohannon
KAYAK TRL		1	122	53	Glebe
KHYBER PASS TRL		1	547	76	Mathews
KHYBER PASS TRL		14	547	84	Mathews
KILLDEER LN		1	122	65	Mathews
KINGFISHER LN	725	1	258	5	Cobbs Creek
KINGS CREEK LN		1	408	92	Susan
KINGS LANDING RD	705	1	426	87	Onemo
KINGSTON LN	658	1	492	39	North
KINGSTON LN	658	493	1317	48	North
KNIGHT WOOD RD	613	1	169	57	Moon
KNIGHT WOOD RD	613	1	1596	68	Moon
LAGUNA LNDG		1	211	98	Mobjack
LANDING LN		1	774	53	Glebe
LANES CREEK RD		1	93	27	Hudgins
LAUGHING GULL LOOP		1	145	59	North
LAUREL LN		1	79	15	Blakes
LEAPING LLAMA LN		1	40	89	Bohannon
LEONARDS LN		1	430	78	Onemo
LEWIS FIELD LN		1	217	34	Hudgins
LEWIS LN	652	1	417	26	Hallieford
LIGHT KEEPER LN		1	392	26	Hallieford
LIGHTHOUSE ROAD	600	1	1099	113	Bavon
LILAC LN		1	57	34	Hudgins
LILLIES LN	676	1	444	36	Redart
LILLYS NECK RD	644	1	700	57	Moon
LILLYS NECK RD	644	701	930	46	Moon
LILLYS NECK RD	644	931	1956	46	Moon
LILLYS NECK RD	644	1726	2108	37	Moon
LINDEN AVE	668	1	142	12	Cobbs Creek
LITTLE COVE WAY		1	126	59	North
LITTLE ST	734	1	51	30	Dutton
LOCUST LN		1	94	8	Gwynn's Island
LONG BOAT LN		1	31	73	Cardinal
LONG POINT LN		1	327	75	Cardinal
LONG RD	622	1	219	65	Glebe
LONG RD	622	220	1107	64	Glebe
LOOKOUT LN		1	144	11	Cobbs Creek
LOVERS LN	647	1	444	55	Mathews
LOVERS LN	647	445	860	44	Mathews
LUNAR LN		1	146	56	Moon
MAD CALF LN		1	222	8	Gwynn's Island
MAGNOLIA RD	623	1	317	64	Glebe
MAIN ST	14	1	642	66	Mathews
MALLARD LN		1	90	19	Gwynn's Island

STREET NAME	ROUTE	LOW	HIGH	MAP PAGE	RESPONSE DISTRICT
MANOR HOUSE LN		1	661	11	Cobbs Creek
MANORFIELD RD		1	110	25	Hudgins
MAPLE AVE		1	148	66	Mathews
MARCHANTS LN		1	173	64	Glebe
MARCHANTS LN		174	424	63	Glebe
MARGARITAVILLE COVE		0	204	65	Mathews
MARINA RD		1	456	61	North
MARINERS COVE LN		1	86	36	Redart
MARINERS COVE LN		87	149	45	Redart
MARINERS POINT RD	688	1	341	35	Redart
MARINERS POINT RD	688	208	438	36	Redart
MARINERS POINT RD	688	440	499	45	Redart
MARSH HAWK RD	610	79	940	78	Onemo
MARSH HAWK RD	610	1	940	86	Onemo
MARTIN DIGGS WAY		1	202	95	Onemo
MARTIN LN		1	423	90	Bohannon
MARY JAY LN		1	180	74	Cardinal
MATTHEWS ST		1	29	72	North
MCAULEYS ALY		1	155	19	Gwynn's Island
MILL LANE RD	619	1	163	82	Bohannon
MILL LANE RD	619	57	504	83	Bohannon
MILL POINT RD	669	1	537	27	Gwynn's Island
MILLERS LN	697	1	428	100	Susan
MILLERS LN	697	233	120	101	Susan
MILLSTONE LN		1	20	28	Gwynn's Island
MILTON JONES LN		1	342	50	North
MISTI COVE RD		1	513	15	Blakes
MOBJACK ST		1	106	72	North
MOGERS CORNER RD	713	1	126	54	Mathews
MOON DR		1	160	45	Moon
MOON HAVEN LN		1	245	57	Moon
MOONLIGHT LN		1	46	19	Gwynn's Island
MOOT POINT LN		1	246	52	Foster
MORGANS BR		1	673	20	Dutton
MORGANS BR		565	918	11	Dutton
MORGANS LN		1	186	107	New Point
MORRIS CREEK LN		1	140	44	Mathews
MORRIS FLIPPIN RD	612	1	515	78	Onemo
MORSE POINT RD	737	1	677	102	Peary
MYRTLE GROVE LN	651	1	757	91	Bohannon
NEW LITTLE ST		1	125	72	North
NEW POINT COMFORT HWY	14	643	1322	65	Mathews
NEW POINT COMFORT HWY	14	865	2408	76	Mathews
NEW POINT COMFORT HWY	14	1947	3081	84	Mathews/Port Hay
NEW POINT COMFORT HWY	14	2809	3649	85	Port Haywood
NEW POINT COMFORT HWY	14	2983	4705	93	Port Haywood

STREET NAME INDEX
JANUARY 2016 ATLAS

STREET NAME	ROUTE	LOW	HIGH	MAP PAGE	RESPONSE DISTRICT
NEW POINT COMFORT HWY	14	4120	5941	100	Susan
NEW POINT COMFORT HWY	14	5297	6040	105	Susan
NEW POINT COMFORT HWY	14	5864	7505	106	Susan/New Point
NEW POINT COMFORT HWY	14	6693	8251	109	New Point
NORTH BAY HAVEN DR	636	1	447	18	Gwynn's Island
NORTH END EST		1	589	38	North
NORTH POINT LN		1	466	38	North
NORTH RIVER RD	617	1	245	91	Bohannon
NORTH RIVER RD	617	183	1450	90	Bohannon
NORTH RIVER RD	617	606	1492	82	Bohannon
NORTH RIVER RD	617	1464	2609	81	Bohannon
NORTH RIVER RD	617	1833	3719	73	Cardinal
NORTH RIVER RD	617	3301	4410	62	Cardinal
NORTH RIVER RD	617	4397	4982	61	North
NORTH RIVER RD	617	4485	5390	50	North
NORTH SHORE CIR		85	517	48	North
NORTHVIEW LN		1	579	60	North
NORTHWOOD CV		1	695	81	Bohannon
OAK POINT RD	718	1	435	35	Redart
OAKHAVEN LN		1	66	28	Gwynn's Island
OAKLEY POINTE LN		1	413	55	Mathews
OLD AUBURN RD		1	896	59	North
OLD BAR NECK RD	721	1	432	104	Susan
OLD BAY LN		1	171	44	Mathews
OLD BAYSIDE DR		1	938	112	Bavon
OLD CHERRY POINT RD	664	1	1082	8	Gwynn's Island
OLD COVE RD		1	197	5	Cobbs Creek
OLD DIGGS LN		1	158	100	Susan
OLD FARM RD		1	381	8	Gwynn's Island
OLD FERRY RD	633	1	616	27	Gwynn's Island
OLD FERRY RD	633	1	1140	17	Gwynn's Island
OLD FERRY RD	633	1140	2445	18	Gwynn's Island
OLD FERRY RD	633	2371	2933	19	Gwynn's Island
OLD GARDEN CREEK RD	610	128	2352	79	Onemo
OLD GARDEN CREEK RD	610	1645	2821	87	Onemo
OLD HOBDAY LN		1	411	91	Bohannon
OLD HOUSE CREEK RD	605	1	719	93	Susan
OLD HOUSE WOODS RD	704	1	495	58	Diggs
OLD LOG SCHOOL LN		1	488	73	Cardinal
OLD MATTHEWS LN	662	1	454	26	Hallieford
OLD MILL LANDING	611	1	274	87	Onemo
OLD RUFF RD	730	1	245	77	Mathews
OLD SHADOW LN		1	398	106	New Point
OLD SPIRIT BR		107	200	18	Gwynn's Island
OSPREY RD	659	1	470	74	Cardinal
OSPREY RD	659	312	569	75	Cardinal

STREET NAME	ROUTE	LOW	HIGH	MAP PAGE	RESPONSE DISTRICT
OYSTER LN		1	200	26	Hudgins
PADDLE WHEEL DR		1	142	44	Mathews
PADDYS CT		1	174	102	Peary
PARADISE POINT LN		1	215	65	Mathews
PARKWAY LN		1	122	38	North
PARRISH HOUSE LN		1	354	75	Glebe
PAYNE LN		1	265	6	Cobbs Creek
PAYTON LN		1	345	35	Hudgins
PEABODY RD		1	817	105	Susan
PEACH POINT RD	745	1	931	52	Foster
PEACHIE LN		1	176	18	Gwynn's Island
PEARL ST	685	1	56	98	Mobjack
PEARY POINT LN		1	256	102	Peary
PEARY RD	649	1	534	102	Peary
PECAN LN		1	380	83	Bohannon
PELICAN POINT LN		1	164	91	Bohannon
PEPPER COVE WAY		1	351	106	Susan
PEPPER CREEK RD	673	1	527	105	Susan
PEPPERBOX LN		1	151	100	Port Haywood
PIANKATANK WAY	723	1	84	2	Cobbs Creek
PINE HALL RD	641	1	1584	44	Mathews
PINE HILL DR		1	211	15	Hallieford
PINE MEADOWS LN		1	260	104	Susan
PINE RD		1	118	8	Gwynn's Island
PINE VIEW DR		1	162	98	Mobjack
PINENEEDLE LN		1	148	18	Gwynn's Island
PINETTA DR		1	111	35	Redart
PINEY POINT RD	702	1	411	87	Onemo
PINEY POINT RD	702	70	411	88	Onemo
PINTAIL COVE LANE		1	1000	62	Cardinal
PLANTATION RD		1	708	38	North
PODDERY LN		1	178	40	Foster
POINT BREEZE RD	640	1	584	35	Redart
POINT BREEZE RD	640	585	1895	36	Redart
POINT BREEZE RD	640	1525	1895	37	Redart
POND POINT PL		1	320	98	Mobjack
PONDS EDGE		1	360	25	Hallieford
POPLAR GROVE LN		1	652	84	Port Haywood
POSSUM POINT RD	607	1	1179	101	Port Haywood
POSTLE COVE RD	739	1	151	24	Blakes
POTATO NECK RD	608	1	1177	94	Port Haywood/Peary
POTATO NECK RD	608	502	1177	101	Peary
POTATO NECK RD	608	1059	2009	102	Peary
POTATO NECK RD	608	2815	2954	103	Peary
POTTERS POND LN		1	99	15	Hallieford
POWELL LN		1	175	18	Gwynn's Island

STREET NAME	ROUTE	LOW	HIGH	MAP PAGE	RESPONSE DISTRICT
PRESTON POINT RD		1	85	64	Glebe
PRITCHETT AVE		1	329	113	Bavon
PROCTOR LN		1	332	6	Blakes
PROVIDENCE RD	687	1	387	74	Cardinal
PUT IN CREEK RD		1	553	65	Mathews
QUAIL RD	703	1	617	91	Bohannon
QUEENS COVE LN		1	160	25	Blakes
QUEENS CREEK RD	674	1	453	25	Hallieford
RAILWAY RD	710	1	319	101	Port Haywood
RAINES CREEK LN		1	239	83	Bohannon
RAINS LN	667	1	523	83	Bohannon
RAYMOND N LOWE DR		1	102	12	Cobbs Creek
RED MAPLE TRL		1	153	23	Blakes
RED MENS HALL RD	715	1	333	93	Port Haywood
REDART RD		1	227	36	Redart
REEVES RD		1	372	27	Hudgins
RICHMOND RD		1	313	19	Gwynn's Island
RIDGE RD	626	1	857	40	Foster
RIDGE RD	626	858	3108	23	Foster
RIDGE RD	626	3074	3480	24	Blakes
RIDGEFIELD RD	614	1	1407	77	Mathews
RIDGEFIELD RD	614	1055	1820	85	Onemo
RIDGEFIELD RD	614	2313	3452	86	Onemo
RIDGEFIELD RD	614	3260	3677	87	Onemo
RIDGEFIELD RD	614	3260	3677	95	Onemo
RIGBY LN	682	1	200	58	Diggs
RISBY TOWN RD	656	1	415	18	Gwynn's Island
RIVER BANK WAY		1	131	5	Cobbs Creek
RIVER BEND PL		1	137	5	Cobbs Creek
RIVER ESTATES PL		1	516	53	Mathews
RIVER POINT LN		1	452	38	North
RIVER RD		1	281	72	North
RIVERCREEK DR		1	268	14	Blakes
RIVERVIEW RD	686	1	560	99	Susan
ROANE POINT DR	630	1	1433	6	Cobbs Creek
ROBERT E LEE DR		1	219	91	Mobjack
ROBINS CT		1	112	38	North
ROCKFISH WAY		1	308	67	Mathews
ROCKY POINT LNDG		1	845	5	Cobbs Creek
ROSE COTTAGE LN		1	124	59	North
ROSE LN	663	1	333	18	Gwynn's Island
ROYALS RD		1	497	39	North
SADLER LN		1	196	55	Mathews
SAIL COVE CT	733	1	64	25	Hallieford
SAINT IVES CT		1	92	54	Mathews
SAINT PAUL RD		1	112	105	Susan

STREET NAME	ROUTE	LOW	HIGH	MAP PAGE	RESPONSE DISTRICT
SALEM CHURCH RD	644	741	1099	56	Moon
SALEM CHURCH RD	644	1099	1100	57	Moon
SALEM CHURCH RD	644	41	1099	67	Moon
SAMARKAND LN		1	342	64	Glebe
SAN SOUCI LN		1	258	50	North
SAND BANK RD	602	1	83	109	New Point
SAND BANK RD	602	84	1090	110	New Point
SANDBERG LN	675	1	456	74	Cardinal
SANDERS LANDING RD		1	478	59	North
SANDY RD		1	360	57	Diggs
SASSY LN		1	114	55	Mathews
SAUNDERS LN		1	270	19	Gwynn's Island
SCHOONER LN		1	133	53	Mathews
SEAFORD LN		1	570	44	Mathews
SEASIDE WAY		1	192	8	Gwynn's Island
SERENE WAY		1	168	5	Cobbs Creek
SHADY LN		1	408	65	Glebe
SHALLOW COVE LN		1	144	36	Redart
SHARK DR		1	57	74	Cardinal
SHELL POINT LN		1	251	28	Gwynn's Island
SHIPLEY PL		1	124	5	Cobbs Creek
SHIPS WAY		1	277	105	Susan
SHORE DR		1	148	102	Peary
SHORT RD		1	356	38	North
SINGLETONS LN		1	149	100	Susan
SKIPJACK LN	732	1	962	25	Hallieford
SLATE RD		1	155	35	Redart
SLEEPY HOLLOW RD		1	61	18	Gwynn's Island
SLOOP CREEK RD	721	1	376	104	Susan
SMITHERS LN	627	1	280	25	Hudgins
SMITHS RAILWAY LN		1	112	106	Susan
SNUG HARBOR LN	629	1	192	1	Cobbs Creek
SOLES LN		1	94	30	Dutton
SOPERS RD	671	1	375	52	Foster
SOUTH BAY HAVEN DR	636	1	922	18	Gwynn's Island
SOUTH POINT LN		1	37	44	Mathews
SOUTHERN SANDY LN		1	50	112	Bavon
SOUTHVIEW LN		1	104	71	North
SOUTHWIND DR	1004	1	139	54	Mathews
SPARROW WAY		1	131	6	Cobbs Creek
SPIRIT BRANCH RD		1	186	18	Gwynn's Island
SPRINGTIDE LN		1	74	113	Bavon
STARGATE LN		1	92	20	Dutton
STARKWOOD LN		1	202	15	Hallieford
STARKWOOD LN		203	725	16	Hallieford
STARLIGHT LN		1	140	26	Hudgins

STREET NAME	ROUTE	LOW	HIGH	MAP PAGE	RESPONSE DISTRICT
STORE HOUSE RD	683	1	472	51	North
STORE RD	624	1	211	52	Foster
STUTTS CREEK DR		1	101	44	Mathews
STUTTSDALE PL		1	179	44	Mathews
SUNDOWN LNDG		1	241	18	Gwynn's Island
SUNSET LN		1	181	15	Hallieford
SUNSET VIEW LN		1	652	53	Mathews
SUSAN LN		1	71	100	Susan
SWANS WAY		1	440	59	North
SWEET GUM DR		1	174	19	Gwynn's Island
TABERNACLE RD	611	1	1004	66	Mathews
TABERNACLE RD	611	1005	2250	67	Mathews
TABERNACLE RD	611	2115	2337	68	Mathews
TALL PINES LN		1	149	76	Mathews
THE LANE		1	84	102	Peary
THE LONG LN		1	366	91	Mobjack
THE LOVE LN		1	272	40	Foster
THURSTON RD	623	1	495	64	Glebe
TICK NECK RD	625	1	267	51	Foster
TICK NECK RD	625	268	1059	52	Foster
TIDAL POND LN	639	1	245	36	Redart
TILS POINT LN	655	1	81	112	Bavon
TODDS CREEK LN		1	547	84	Port Haywood
TOWN POINT LNDG	615	1	549	76	Mathews
TRIANGLE RD		1	135	8	Gwynn's Island
TRICKEL CRICK LN		1	97	24	Blakes
TROUBLE LN		1	98	55	Mathews
TURNPIKE RD	619	1	803	82	Bohannon
TURPIN LN		1	727	92	Port Haywood
TWIGGS FERRY RD	3	1	164	11	Cobbs Creek
VAUX HALL RD		1	223	12	Cobbs Creek
VAUX HALL RD		224	974	22	Cobbs Creek
VETERANS WAY		1	131	26	Hudgins
WADING CREEK RD		1	578	10	Dutton
WADING CREEK RD		538	578	11	Dutton
WALNUT ACRES LN		1	369	26	Hudgins
WARD LN		1	428	44	
WARDS POINT LN		1	118	83	Bohannon
WAREHOUSE COVE LN		1	226	7	Blakes
WATERS EDGE DR	1007	1	64	45	Moon
WATERVIEW LN		1	426	65	Glebe
WAVERLY LN	694	1	403	25	Hudgins
WENDI CHISMAN LN		1	366	16	Hallieford
WEST LANDING CREEK RD	711	1	295	99	Susan
WESTON HALL RD	729	1	467	84	Port Haywood
WETTERLING FORREST DR		1	460	106	Susan

STREET NAME	ROUTE	LOW	HIGH	MAP PAGE	RESPONSE DISTRICT
WHARF CREEK RD	695	1	113	17	Gwynn's Island
WHITE POINT LN	692	1	533	107	New Point
WHITES CREEK LN	682	1	816	57	Diggs
WHITES CREEK LN	682	1	816	58	Diggs
WHITES NECK DR	617	1	110	91	Mobjack
WHITES NECK DR	617	111	229	91	Mobjack
WHITES NECK DR	617	230	783	98	Mobjack
WHITFIELD RD	709	1	62	74	Cardinal
WHITFIELD RD	709	63	585	75	Cardinal
WILLIAMS CORNER RD	714	1	202	100	Susan
WILLIAMS WHARF RD	614	1	734	76	Mathews
WILLIAMS WHARF RD	614	735	1082	83	Mathews
WILLIAMSDALE LN		1	134	76	Mathews
WILLOW COVE LN		1	305	112	Bavon
WILLOW OAK DR		1	104	12	Cobbs Creek
WINDSOR RD	3	1	991	30	North/Dutton
WINDSOR RD	3	1106	2070	20	Dutton
WINDWARD WAY		1	354	99	Susan
WOLF TRAP LN		1	605	95	Onemo
WOLF TRAP LN		606	894	95	Onemo
WOODAS CREEK RD		1	335	64	Glebe
WOODS COVE LN		14	547	84	Mathews
WOODSTOCK LN		1	144	93	Port Haywood
WRENFIELD LN		0	206	11	Cobbs Creek
YACHT CLUB RD	696	1	402	35	Redart
YEISER LN		1	368	36	Redart

Route Name Index

ROUTE NAME INDEX
JANUARY 2016 ATLAS

STREET NAME	ROUTE	LOW	HIGH	MAP PAGE	RESPONSE DISTRICT
TWIGGS FERRY RD	3	1	164	11	Cobbs Creek
WINDSOR RD	3	1	991	30	North/Dutton
WINDSOR RD	3	1106	2070	20	Dutton
JOHN CLAYTON MEMORIAL HWY	14	11001	12059	38	North
JOHN CLAYTON MEMORIAL HWY	14	11905	13616	39	North
JOHN CLAYTON MEMORIAL HWY	14	13517	14751	50	North
JOHN CLAYTON MEMORIAL HWY	14	14751	15987	40	Foster
JOHN CLAYTON MEMORIAL HWY	14	15934	17087	41	Foster
JOHN CLAYTON MEMORIAL HWY	14	17037	17817	42	Foster
JOHN CLAYTON MEMORIAL HWY	14	17817	18483	43	Mathews
MAIN ST	14	1	642	66	Mathews
NEW POINT COMFORT HWY	14	643	1322	65	Mathews
NEW POINT COMFORT HWY	14	865	2408	76	Mathews
NEW POINT COMFORT HWY	14	1947	3081	84	Mathews/Port Hay
NEW POINT COMFORT HWY	14	2809	3649	85	Port Haywood
NEW POINT COMFORT HWY	14	2983	4705	93	Port Haywood
NEW POINT COMFORT HWY	14	4120	5941	100	Susan
NEW POINT COMFORT HWY	14	5297	6040	105	Susan
NEW POINT COMFORT HWY	14	5864	7505	106	Susan/New Point
NEW POINT COMFORT HWY	14	6693	8251	109	New Point
BUCKLEY HALL RD	198	1	971	20	Dutton
BUCKLEY HALL RD	198	921	2036	21	Cobbs Creek
BUCKLEY HALL RD	198	2009	2203	12	Cobbs Creek
BUCKLEY HALL RD	198	2204	3376	12	Cobbs Creek
BUCKLEY HALL RD	198	3234	4405	13	Cobbs Creek/Blakes
BUCKLEY HALL RD	198	4308	5645	14	Blakes
BUCKLEY HALL RD	198	5015	6337	24	Blakes
BUCKLEY HALL RD	198	6144	7437	25	Hudgins
BUCKLEY HALL RD	198	6285	7437	33	Hudgins
BUCKLEY HALL RD	198	7376	8001	26	Hudgins
BUCKLEY HALL RD	198	7376	9066	34	Hudgins
BUCKLEY HALL RD	198	8451	10247	43	Hudgins
BUCKLEY HALL RD	198	9495	10858	54	Mathews
BUCKLEY HALL RD	198	10325	11817	55	Mathews
CRICKET HILL RD	223	1	265	34	Hudgins
CRICKET HILL RD	223	266	958	35	Hudgins
CRICKET HILL RD	223	959	2058	27	Hudgins
CIRCLE DR	600	1	1709	109	Bavon
CIRCLE DR	600	1353	1709	106	New Point
LIGHTHOUSE ROAD	600	1	1099	113	Bavon
DYERS CREEK RD	601	1	556	110	New Point
HORN HARBOR AVE	601	1	595	106	New Point
HORN HARBOR AVE	601	178	595	107	New Point
HORN HARBOR AVE	601	596	705	106	New Point
HORN HARBOR AVE	601	705	1189	107	New Point
SAND BANK RD	602	1	83	109	New Point

ROUTE NAME INDEX
JANUARY 2016 ATLAS

STREET NAME	ROUTE	LOW	HIGH	MAP PAGE	RESPONSE DISTRICT
SAND BANK RD	602	84	1090	110	New Point
BELLEVUE RD	603	1	323	100	Susan
BELLEVUE RD	603	1	1422	105	Susan
ANTIOCH RD	604	1	543	100	Susan
ANTIOCH RD	604	367	1185	105	Susan
CELEY THOMAS LN	605	1	273	99	Susan
HUNTS RD	605	1	1095	93	Port Haywood
HUNTS RD	605	1	1206	100	Port Haywood
HUNTS RD	605	1207	1318	101	Port Haywood
OLD HOUSE CREEK RD	605	1	719	0	Susan
DIGGS WHARF RD	606	1	954	99	Susan
GULLY BRANCH RD	607	1	807	93	Port Haywood
POSSUM POINT RD	607	1	1179	101	Port Haywood
HAMBURG RD	608	1	573	93	Port Haywood
HAMBURG RD	608	767	1281	94	Port Haywood
POTATO NECK RD	608	1	1177	94	Port Haywood/Peary
POTATO NECK RD	608	502	1177	101	Peary
POTATO NECK RD	608	1059	2009	102	Peary
POTATO NECK RD	608	2815	2954	103	Peary
BETHEL BEACH RD	609	1	1857	80	Diggs
BETHEL BEACH RD	609	389	1281	88	Onemo
BETHEL BEACH RD	609	1645	1451	2574	Onemo
BETHEL BEACH RD	609	2055	2942	95	Onemo
BETHEL BEACH RD	609	2756	3236	94	Onemo
MARSH HAWK RD	610	1	940	86	Onemo
MARSH HAWK RD	610	79	940	78	Onemo
OLD GARDEN CREEK RD	610	128	2352	79	Onemo
OLD GARDEN CREEK RD	610	1645	2821	87	Onemo
CHURCH ST	611	1	29	66	Mathews
CHURCH ST	611	1	809	65	Mathews
CHURCH ST	611	325	1022	54	Mathews
CHURCH ST	611	1308	1849	53	Mathews
CHURCH ST	611	1850	2430	42	Mathews
GARDEN CREEK RD	611	1	1322	79	Onemo
GARDEN CREEK RD	611	683	1180	78	Onemo
GARDEN CREEK RD	611	903	1994	87	Onemo
OLD MILL LANDING	611	1	274	87	Onemo
TABERNACLE RD	611	1	1004	66	Mathews
TABERNACLE RD	611	1005	2250	67	Mathews
TABERNACLE RD	611	2115	2337	68	Mathews
MORRIS FLIPPIN RD	612	1	515	78	Onemo
BEAVERDAM RD	613	1	326	84	Port Haywood
BEAVERDAM RD	613	251	1112	85	Mathews
CALLIS FIELD LN	613	1	364	85	Mathews
CALLIS FIELD LN	613	222	1563	78	Mathews
KNIGHT WOOD RD	613	1	169	57	Moon

STREET NAME	ROUTE	LOW	HIGH	MAP PAGE	RESPONSE DISTRICT
KNIGHT WOOD RD	613	1	1596	68	Moon
RIDGEFIELD RD	614	1	1407	77	Mathews
RIDGEFIELD RD	614	1055	1820	85	Onemo
RIDGEFIELD RD	614	2313	3452	86	Onemo
RIDGEFIELD RD	614	3260	3677	87	Onemo
RIDGEFIELD RD	614	3260	3677	95	Onemo
WILLIAMS WHARF RD	614	1	734	76	Mathews
WILLIAMS WHARF RD	614	735	1082	83	Mathews
TOWN POINT LNDG	615	1	549	76	Mathews
NORTH RIVER RD	617	1	245	91	Bohannon
NORTH RIVER RD	617	183	1450	90	Bohannon
NORTH RIVER RD	617	606	1492	82	Bohannon
NORTH RIVER RD	617	1464	2609	81	Bohannon
NORTH RIVER RD	617	1833	3719	73	Cardinal
NORTH RIVER RD	617	3301	4410	62	Cardinal
NORTH RIVER RD	617	4397	4982	61	North
NORTH RIVER RD	617	4485	5390	50	North
WHITES NECK DR	617	1	110	91	Mobjack
WHITES NECK DR	617	111	229	91	Mobjack
WHITES NECK DR	617	230	783	98	Mobjack
CARDINAL RD	618	1	497	73	Cardinal
CAKES CREEK LN	619	1	285	81	Bohannon
CAKES CREEK LN	619	1	843	89	Bohannon
MILL LANE RD	619	1	163	82	Bohannon
MILL LANE RD	619	57	504	83	Bohannon
TURNPIKE RD	619	1	803	82	Bohannon
CHAPEL NECK RD	620	1	924	49	North
CHAPEL NECK RD	620	925	1863	60	North
CHAPEL NECK RD	620	1864	2042	59	North
GLEBE RD	621	1	1123	54	Mathews
GLEBE RD	621	1124	1985	65	Glebe
GLEBE RD	621	1940	2229	64	Glebe
GLEBE RD	621	2118	2351	75	Glebe
EVANS RD	622	1	253	64	Glebe
EVANS RD	622	254	446	63	Glebe
LONG RD	622	1	219	65	Glebe
LONG RD	622	220	1107	64	Glebe
GREENE RD	623	1	389	64	Glebe
MAGNOLIA RD	623	1	317	64	Glebe
THURSTON RD	623	1	495	64	Glebe
STORE RD	624	1	211	52	Foster
TICK NECK RD	625	1	267	51	Foster
TICK NECK RD	625	268	1059	52	Foster
HALLIEFORD RD	626	1	743	14	Blakes
HALLIEFORD RD	626	743	1806	15	Hallieford
HALLIEFORD RD	626	1624	1950	25	Hallieford

STREET NAME	ROUTE	LOW	HIGH	MAP PAGE	RESPONSE DISTRICT
HALLIEFORD RD	626	1951	2406	16	Hallieford
RIDGE RD	626	1	857	40	Foster
RIDGE RD	626	858	3108	23	Foster
RIDGE RD	626	3074	3480	24	Blakes
SMITHERS LN	627	1	280	25	Hudgins
COBBS CREEK LN	628	1	1595	5	Cobbs Creek
EBENEZER CHURCH RD	629	1	1242	6	Cobbs Creek
EBENEZER CHURCH RD	629	1243	1562	5	Cobbs Creek
EBENEZER CHURCH RD	629	1563	1672	1	Cobbs Creek
SNUG HARBOR LN	629	1	192	1	Cobbs Creek
ROANE POINT DR	630	1	1433	6	Cobbs Creek
CHAPEL LN	631	1	876	6	Blakes
CHAPEL LN	631	877	1176	7	Blakes
GODFREY BAY RD	632	1	328	14	Blakes
GODFREY BAY RD	632	329	478	15	Blakes
OLD FERRY RD	633	1	616	27	Gwynn's Island
OLD FERRY RD	633	1	1140	17	Gwynn's Island
OLD FERRY RD	633	1140	2445	18	Gwynn's Island
OLD FERRY RD	633	2371	2933	19	Gwynn's Island
CALLIS WHARF RD	634	1	428	17	Gwynn's Island
IVISON LN	635	1	699	95	Onemo
NORTH BAY HAVEN DR	636	1	447	18	Gwynn's Island
SOUTH BAY HAVEN DR	636	1	922	18	Gwynn's Island
GWYNNSVILLE RD	637	1	179	19	Gwynn's Island
GWYNNSVILLE RD	637	1	521	18	Gwynn's Island
GWYNNSVILLE RD	637	522	997	28	Gwynn's Island
GUM THICKET RD	638	1	562	19	Gwynn's Island
GUM THICKET RD	638	563	1076	29	Gwynn's Island
CRAB NECK RD	639	1	881	35	Redart
CRAB NECK RD	639	882	1381	36	Redart
HILLS BAY DR	639	1	1099	26	Hudgins
TIDAL POND LN	639	1	245	36	Redart
POINT BREEZE RD	640	1	584	35	Redart
POINT BREEZE RD	640	585	1895	36	Redart
POINT BREEZE RD	640	1525	1895	37	Redart
PINE HALL RD	641	1	1584	44	Mathews
FITCHETTS WHARF RD	642	1	1199	56	Moon
FITCHETTS WHARF RD	642	1200	1973	45	Moon
HAVEN BEACH RD	643	1	570	56	Moon
HAVEN BEACH RD	643	571	2218	57	Moon
HAVEN BEACH RD	643	1849	2912	58	Diggs
BANDY RIDGE RD	644	1	964	77	Mathews
BANDY RIDGE RD	644	708	1253	67	Mathews
LILLYS NECK RD	644	1	700	57	Moon
LILLYS NECK RD	644	701	930	46	Moon
LILLYS NECK RD	644	931	1956	46	Moon

STREET NAME	ROUTE	LOW	HIGH	MAP PAGE	RESPONSE DISTRICT
LILLYS NECK RD	644	1726	2108	37	Moon
SALEM CHURCH RD	644	41	1099	67	Moon
SALEM CHURCH RD	644	741	1099	56	Moon
SALEM CHURCH RD	644	1099	1100	57	Moon
AARONS BEACH RD	645	1	76	57	Diggs
AARONS BEACH RD	645	31	307	68	Diggs
AARONS BEACH RD	645	186	1440	69	Diggs
BAR NECK RD	646	1	957	99	Susan
BAR NECK RD	646	250	957	104	Susan
LOVERS LN	647	1	444	55	Mathews
LOVERS LN	647	445	860	44	Mathews
BIG GUM RD	648	1	303	36	Redart
PEARY RD	649	1	534	102	Peary
HICKS WHARF RD	650	1	120	74	Cardinal
HICKS WHARF RD	650	121	674	75	Cardinal
MYRTLE GROVE LN	651	1	757	91	Bohannon
LEWIS LN	652	1	417	26	Hallieford
HOLLY POINT RD	653	1	434	55	Moon
HOLLY POINT RD	653	450	1215	44	Moon
GUM SPRINGS RD	654	1	409	62	North
DUTCHMANS RD	655	1	818	109	Bavon
TILS POINT LN	655	1	81	112	Bavon
RISBY TOWN RD	656	1	415	18	Gwynn's Island
BOOKERS LN	657	1	514	39	North
BOOKERS LN	657	515	1064	31	North
KINGSTON LN	658	1	492	39	North
KINGSTON LN	658	493	1317	48	North
OSPREY RD	659	1	470	74	Cardinal
OSPREY RD	659	312	569	75	Cardinal
EAST RIVER RD	660	1	284	40	Foster
EAST RIVER RD	660	285	1162	51	Foster
EAST RIVER RD	660	1163	2384	62	Foster
EAST RIVER RD	660	1871	2384	62	Cardinal
EAST RIVER RD	660	2384	2915	63	Bohannon
EAST RIVER RD	660	2384	4034	74	Bohannon
EAST RIVER RD	660	3546	4619	82	Bohannon
EAST RIVER RD	660	4435	4935	83	Bohannon
EAST RIVER RD	660	4591	6508	91	Bohannon/Mobjack
EAST RIVER RD	660	5594	6508	98	Mobjack
CHESAPEAKE DR	661	1	583	8	Gwynn's Island
OLD MATTHEWS LN	662	1	454	26	Hallieford
ROSE LN	663	1	333	18	Gwynn's Island
CHERRY POINT RD	664	1	950	0	Gwynn's Island
OLD CHERRY POINT RD	664	1	1082	8	Gwynn's Island
BLUE WATER DR	665	1	825	45	Moon
JOHNSON POINT RD	666	1	625	25	Hallieford

STREET NAME	ROUTE	LOW	HIGH	MAP PAGE	RESPONSE DISTRICT
RAINS LN	667	1	523	83	Bohannon
LINDEN AVE	668	1	142	12	Cobbs Creek
MILL POINT RD	669	1	537	27	Gwynn's Island
BENDALL LN	670	1	452	53	Glebe
SOPERS RD	671	1	375	52	Foster
EDWARDS LANDING RD	672	1	104	18	Gwynn's Island
PEPPER CREEK RD	673	1	527	105	Susan
QUEENS CREEK RD	674	1	453	25	Hallieford
SANDBERG LN	675	1	456	74	Cardinal
LILLIES LN	676	1	444	36	Redart
CANOE YARD TRL	677	1	664	87	Onemo
BABY LN	678	1	218	64	Glebe
BABY LN	678	218	378	63	Glebe
BRITTANY LN	679	1	220	62	Foster
BRITTANY LN	679	221	543	63	Foster
HENRY RD	680	1	370	19	Gwynn's Island
HENRY RD	680	371	473	29	Gwynn's Island
BURTON POINT RD	681	1	539	15	Hallieford
BURTON POINT RD	681	540	640	16	Hallieford
RIGBY LN	682	1	200	58	Diggs
WHITES CREEK LN	682	1	816	57	Diggs
WHITES CREEK LN	682	1	816	58	Diggs
STORE HOUSE RD	683	1	472	51	North
GAYLE LN	684	1	119	64	Glebe
GAYLE LN	684	120	568	65	Glebe
PEARL ST	685	1	56	98	Mobjack
RIVERVIEW RD	686	1	560	99	Susan
CAREYS LN	687	1	222	74	Cardinal
JORDAN LN	687	1	122	74	Cardinal
PROVIDENCE RD	687	1	387	74	Cardinal
MARINERS POINT RD	688	1	341	35	Redart
MARINERS POINT RD	688	208	438	36	Redart
MARINERS POINT RD	688	440	499	45	Redart
FIELD POINT RD	690	1	459	45	Moon
HEATH RD	691	1	109	110	New Point
HEATH RD	691	1	245	107	New Point
WHITE POINT LN	692	1	533	107	New Point
BUZZARD POINT RD	693	1	798	68	Diggs
WAVERLY LN	694	1	403	25	Hudgins
WHARF CREEK RD	695	1	113	17	Gwynn's Island
YACHT CLUB RD	696	1	402	35	Redart
MILLERS LN	697	1	428	100	Susan
MILLERS LN	697	233	120	101	Susan
CAPTAIN GENES RD	698	1	270	102	Peary
DOCTORS CREEK RD	699	1	397	107	New Point
AROUND THE FENCE RD	700	1	654	14	Blakes

STREET NAME	ROUTE	LOW	HIGH	MAP PAGE	RESPONSE DISTRICT
AROUND THE FENCE RD	700	1	867	24	Blakes
GREEN POINT LN	701	1	339	11	Cobbs Creek
PINEY POINT RD	702	1	411	87	Onemo
PINEY POINT RD	702	70	411	88	Onemo
QUAIL RD	703	1	617	91	Bohannon
OLD HOUSE WOODS RD	704	1	495	58	Diggs
KINGS LANDING RD	705	1	426	87	Onemo
BALLAST POINT RD	706	1	385	27	Hudgins
HURST NECK RD	707	1	300	95	Onemo
BILLUPS CREEK LN	708	1	305	45	Moon
WHITFIELD RD	709	1	62	74	Cardinal
WHITFIELD RD	709	63	585	75	Cardinal
RAILWAY RD	710	1	319	101	Port Haywood
WEST LANDING CREEK RD	711	1	295	99	Susan
MOGERS CORNER RD	713	1	126	54	Mathews
WILLIAMS CORNER RD	714	1	202	100	Susan
RED MENS HALL RD	715	1	333	93	Port Haywood
HICKSVILLE RD	716	1	172	35	Redart
BUTTS LN	717	1	181	69	Diggs
OAK POINT RD	718	1	435	35	Redart
BROOKS LN	719	1	267	14	Blakes
BASHI SHORES DR	720	1	459	80	Diggs
OLD BAR NECK RD	721	1	432	104	Susan
SLOOP CREEK RD	721	1	376	104	Susan
DINWIDDIE WAY	722	1	199	6	Cobbs Creek
COBBS SHORES DR	723	1	266	6	Cobbs Creek
PIANKATANK WAY	723	1	84	2	Cobbs Creek
CREEKNOLL LN	724	1	123	5	Cobbs Creek
FAMILY LN	724	1	78	5	Cobbs Creek
KINGFISHER LN	725	1	258	5	Cobbs Creek
BAY SHORE POINT RD	726	1	316	99	Susan
BAY SHORE POINT RD	726	1	316	104	Susan
HERON POINT RD	727	1	382	75	Cardinal
HERON POINT RD	727	1	382	83	Cardinal
BEULAH RD	728	1	522	110	New Point
WESTON HALL RD	729	1	467	84	Port Haywood
OLD RUFF RD	730	1	245	77	Mathews
SKIPJACK LN	732	1	962	25	Hallieford
SAIL COVE CT	733	1	64	25	Hallieford
LITTLE ST	734	1	51	30	Dutton
EASY ST	735	1	180	30	Dutton
BELLE ISLE LN	736	1	289	25	Hudgins
MORSE POINT RD	737	1	677	102	Peary
BLUE HERON LN	738	1	249	25	Hudgins
POSTLE COVE RD	739	1	151	24	Blakes
BUCKSCHASE RD	740	1	971	29	Gwynn's Island

STREET NAME	ROUTE	LOW	HIGH	MAP PAGE	RESPONSE DISTRICT
PEACH POINT RD	745	1	931	52	Foster
GALES NECK PL	746	1	365	41	Foster
BRICKBAT RD	1003	1	128	66	Mathews
SOUTHWIND DR	1004	1	139	54	Mathews
FLEETWOOD CIR	1006	1	147	45	Moon
WATERS EDGE DR	1007	1	64	45	Moon
DIXIE DR	1010	1	429	11	Cobbs Creek
EDWARDS CT	1011	1	123	11	Cobbs Creek
CROSS CT	1015	1	212	55	Mathews
DOUBLE CROSS CT	1016	1	64	55	Mathews
HIGH SCHOOL DR	9249	1	144	54	Mathews
ABBEY LN		1	273	14	Blakes
ACORN LN		1	169	55	Mathews
ADAMS LN		1	380	25	Hudgins
ALDEBARAN RD		1	173	76	Mathews
ALDENDALE LN		1	502	101	Susan
ALLVIEW ST		1	124	72	North
ALPHA OMEGA LN		1	161	20	Dutton
ANCHORAGE WAY		1	233	64	Glebe
ATKINS LN		1	176	10	Dutton
AUER LN		1	78	26	Hallieford
AZALEA LN		1	376	35	Redart
BAVON BEACH DR		1	501	113	Bavon
BAVON WAY		1	80	110	Bavon
BAY BREEZE CIR		1	478	27	Hudgins
BAY COVE LN		1	422	105	Susan
BAY HAVEN LN		1	207	104	Susan
BAY VIEW LN		1	40	27	Hudgins
BAYSHORE AVE		1	250	72	North
BAYSIDE DR		1	353	104	Susan
BEAUMAR RD		1	474	46	Moon
BEAUMAR RD		1	474	57	Moon
BEECHLAND CREEK PL		1	137	102	Peary
BELLA TERRA		1	350	38	North
BELMONT LN		1	411	50	North
BENT OAK LN		1	201	61	North
BERTSCHY LN		1	322	84	Mathews
BINGO BLVD		1	148	19	Gwynn's Island
BIRD HOUSE LN		1	168	91	Mobjack
BLACK STUMP LN		1	154	18	Gwynn's Island
BLACK WATER DR		1	763	61	North
BLUE CRAB DR		1	159	57	Moon
BLUEBIRD PT		1	511	102	Peary
BORUM CREEK RD		1	479	106	Susan
BRADFORDS RD		1	99	24	Blakes
BREEZY WAY		1	180	36	Redart

STREET NAME	ROUTE	LOW	HIGH	MAP PAGE	RESPONSE DISTRICT
BRIG WAY		1	109	74	Cardinal
BRIGHTON LN		1	899	92	Port Haywood
BROWNS LN		1	284	25	Hudgins
BRUSH NECK RD		1	311	106	Susan
BUNNY RABBIT LN		1	123	72	North
CAKEWALK LN		1	218	89	Bohannon
CAPTAIN HUDGINS LN		1	172	18	Gwynn's Island
CAPTAINS DR		1	94	105	Susan
CARAVEL WAY		1	269	64	Glebe
CATTAIL BR		1	254	35	Hudgins
CEDAR LN		1	182	59	North
CEDAR POINT LN		1	603	81	Bohannon
CEDAR SHORES LN		1	145	25	Hallieford
CHAMBERS ST		1	93	54	Mathews
CHAMPS LN		1	87	98	Mobjack
CHASES LN		1	221	6	Cobbs Creek
CHERRY DR		1	302	8	Gwynn's Island
CHESAPEAKE SHORE RD		1	551	113	Bavon
COTTAGE WAY		1	88	18	Gwynn's Island
COURT ST		1	47	66	Mathews
COURTNEY LN		1	389	10	Dutton
COVE VIEW LN		1	188	25	Hudgins
COW NECK BLVD		1	170	26	Hallieford
CRADLE POINT LN		1	312	59	North
CREEK LN		1	510	14	Blakes
CREEKSIDE LN		1	222	61	North
CREEKWOOD LN		1	329	99	Susan
CRITTER LN		1	159	55	Mathews
DANIEL AVE		1	1114	60	North
DANIEL AVE		1070	1114	71	North
DANIEL AVE		1536	1791	72	North
DAVIS CREEK RD		1	366	109	Bavon
DAVIS CREEK RD		1	366	112	Bavon
DEER PATH		1	151	5	Cobbs Creek
DIXON RD		1	139	36	Redart
DOCK CT		1	140	103	Peary
DOGWOOD LN		1	240	15	Blakes
DOVE COTE RD		1	145	27	Hudgins
DRIFTWOOD DR		1	223	19	Gwynn's Island
DUCK COVE LN		1	263	98	Mobjack
DUCK POND LN		1	101	18	Gwynn's Island
DUTCHMANS PT		1	139	112	Bavon
EAGLE AVE		1	157	61	North
EAGLES FLIGHT PL		1	75	58	Diggs
EAST SHORE DR		1	578	8	Gwynn's Island
EDWARDS CREEK LN		1	65	18	Gwynn's Island

STREET NAME	ROUTE	LOW	HIGH	MAP PAGE	RESPONSE DISTRICT
ELM GROVE LN		1	1054	48	North
ELSIES LN		1	227	65	Glebe
ELWOOD RD		1	321	110	New Point
EMERALD LN		1	200	84	Mathews
EMERYS LN		1	107	6	Blakes
ENTERPRISE LN		1	151	98	Mobjack
EPPA SOLES LN		1	184	38	North
EWELLVILLE LN		1	168	20	Dutton
FERN HALL LN		1	219	85	Port Haywood
FICKLE FEN RD		1	711	41	Foster
FISHERMANS LN		1	286	103	Peary
FITCHETT RD		1	108	8	Gwynn's Island
FIVE OAKS LN		1	200	83	Bohannon
FORREST LN		1	447	26	Hudgins
FOSTER LN		1	245	36	Redart
FRASER DR		1	273	56	Moon
FRIGATE LN		1	124	57	Moon
GALEWOOD LN		1	578	90	Bohannon
GATTEN RD		1	278	8	Gwynn's Island
GINNEY POINT LN		1	263	1	Cobbs Creek
GLADYS H ARMS DR		1	376	110	New Point
GODSEY CREEK RD		1	631	90	Bohannon
GOLD POND RD		1	174	6	Cobbs Creek
GOLDEN VW		1	100	16	Hallieford
GRACE ST		1	91	98	Mobjack
GREEN OAKS WAY		1	43	102	Peary
GREGG RD		1	208	52	Foster
GULLWING COVE LN		1	409	69	Diggs
GWYNN ST		1	91	8	Gwynn's Island
HANSFORD CIR		1	358	84	Port Haywood
HAPPY LANDINGS LN		1	204	26	Hudgins
HARBOR WATCH		1	252	106	New Point
HARBORVIEW LN		1	167	100	Susan
HARVEST LN		1	75	36	Redart
HERON COVE LN		1	290	38	North
HERON HARBOR WAY		1		36	Redart
HERON HAVEN WAY		1	261	5	Cobbs Creek
HESSE FARM RD		1	1085	7	Blakes
HICKS RD		1	460	35	Redart
HILLS CREEK DR		1	88	29	Gwynn's Island
HOBDAY ST		1	124	72	North
HOLLAND POINT RD		1	1081	10	Dutton
HOLLY COVE LN		1	293	27	Hudgins
HONEY POD LN		1	756	41	Foster
HOOKEMFAIR RD		1	158	34	Hudgins
HOOKEMFAIR RD		1	532	26	Hudgins

STREET NAME	ROUTE	LOW	HIGH	MAP PAGE	RESPONSE DISTRICT
HUDGINS LN		1	242	105	Susan
HUDGINS POINT LN		1	107	5	Cobbs Creek
HUDSON PL		1	181	5	Cobbs Creek
HUNLEYS COVE LN		1	268	26	Hudgins
HUNTS TRAIL RD		1	800	100	Port Haywood
HURSTVILLE RD		1	196	45	Moon
IDYLL ACRES RD		1	111	25	Hallieford
IRISHMEN LN		1	826	21	Cobbs Creek
IRON POINT LN		1	965	7	Blakes
IRVINVILLE LN		1	91	65	Mathews
ISLAND DR		1	84	19	Gwynn's Island
JARVIS LN		1	83	52	Foster
JENKINS NECK RD		1	228	20	Dutton
JULIAN ST		1	124	72	North
JUNIPER COVE LN		1	357	90	Bohannon
KAYAK TRL		1	122	53	Glebe
KHYBER PASS TRL		1	547	76	Mathews
KHYBER PASS TRL		14	547	84	Mathews
KILLDEER LN		1	122	65	Mathews
KINGS CREEK LN		1	408	92	Susan
LAGUNA LNDG		1	211	98	Mobjack
LANDING LN		1	774	53	Glebe
LANES CREEK RD		1	93	27	Hudgins
LAUGHING GULL LOOP		1	145	59	North
LAUREL LN		1	79	15	Blakes
LEAPING LLAMA LN		1	40	89	Bohannon
LEONARDS LN		1	430	78	Onemo
LEWIS FIELD LN		1	217	34	Hudgins
LIGHT KEEPER LN		1	392	26	Hallieford
LILAC LN		1	57	34	Hudgins
LITTLE COVE WAY		1	126	59	North
LOCUST LN		1	94	8	Gwynn's Island
LONG BOAT LN		1	31	73	Cardinal
LONG POINT LN		1	327	75	Cardinal
LOOKOUT LN		1	144	11	Cobbs Creek
LUNAR LN		1	146	56	Moon
MAD CALF LN		1	222	8	Gwynn's Island
MALLARD LN		1	90	19	Gwynn's Island
MANOR HOUSE LN		1	661	11	Cobbs Creek
MANORFIELD RD		1	110	25	Hudgins
MAPLE AVE		1	148	66	Mathews
MARCHANTS LN		1	173	64	Glebe
MARCHANTS LN		174	424	63	Glebe
MARGARITAVILLE COVE		0	204	65	Mathews
MARINA RD		1	456	61	North
MARINERS COVE LN		1	86	36	Redart

STREET NAME	ROUTE	LOW	HIGH	MAP PAGE	RESPONSE DISTRICT
MARINERS COVE LN		87	149	45	Redart
MARTIN DIGGS WAY		1	202	95	Onemo
MARTIN LN		1	423	90	Bohannon
MARY JAY LN		1	180	74	Cardinal
MATTHEWS ST		1	29	72	North
MCAULEYS ALY		1	155	19	Gwynn's Island
MILLSTONE LN		1	20	28	Gwynn's Island
MILTON JONES LN		1	342	50	North
MISTI COVE RD		1	513	15	Blakes
MOBJACK ST		1	106	72	North
MOON DR		1	160	45	Moon
MOON HAVEN LN		1	245	57	Moon
MOONLIGHT LN		1	46	0	Gwynn's Island
MOOT POINT LN		1	246	52	Foster
MORGANS BR		1	673	20	Dutton
MORGANS BR		565	918	11	Dutton
MORGANS LN		1	186	107	New Point
MORRIS CREEK LN		1	140	44	Mathews
NEW LITTLE ST		1	125	72	North
NORTH END EST		1	589	38	North
NORTH POINT LN		1	466	38	North
NORTH SHORE CIR		85	517	48	North
NORTHVIEW LN		1	579	60	North
NORTHWOOD CV		1	695	81	Bohannon
OAKHAVEN LN		1	66	28	Gwynn's Island
OAKLEY POINTE LN		1	413	55	Mathews
OLD AUBURN RD		1	896	59	North
OLD BAY LN		1	171	44	Mathews
OLD BAYSIDE DR		1	938	112	Bavon
OLD COVE RD		1	197	5	Cobbs Creek
OLD DIGGS LN		1	158	100	Susan
OLD FARM RD		1	381	8	Gwynn's Island
OLD HOBDAY LN		1	411	91	Bohannon
OLD LOG SCHOOL LN		1	488	73	Cardinal
OLD SHADOW LN		1	398	106	New Point
OLD SPIRIT BR		107	200	18	Gwynn's Island
OYSTER LN		1	200	26	Hudgins
PADDLE WHEEL DR		1	142	44	Mathews
PADDYS CT		1	174	102	Peary
PARADISE POINT LN		1	215	65	Mathews
PARKWAY LN		1	122	38	North
PARRISH HOUSE LN		1	354	75	Glebe
PAYNE LN		1	265	6	Cobbs Creek
PAYTON LN		1	345	35	Hudgins
PEABODY RD		1	817	105	Susan
PEACHIE LN		1	176	18	Gwynn's Island

STREET NAME	ROUTE	LOW	HIGH	MAP PAGE	RESPONSE DISTRICT
PEARY POINT LN		1	256	102	Peary
PECAN LN		1	380	83	Bohannon
PELICAN POINT LN		1	164	91	Bohannon
PEPPER COVE WAY		1	351	106	Susan
PEPPERBOX LN		1	151	100	Port Haywood
PINE HILL DR		1	211	15	Hallieford
PINE MEADOWS LN		1	260	104	Susan
PINE RD		1	118	8	Gwynn's Island
PINE VIEW DR		1	162	98	Mobjack
PINENEEDLE LN		1	148	18	Gwynn's Island
PINETTA DR		1	111	35	Redart
PINTAIL COVE LANE		1	1000	62	Cardinal
PLANTATION RD		1	708	38	North
PODDERY LN		1	178	40	Foster
POND POINT PL		1	320	98	Mobjack
PONDS EDGE		1	360	25	Hallieford
POPLAR GROVE LN		1	652	84	Port Haywood
POTTERS POND LN		1	99	15	Hallieford
POWELL LN		1	175	18	Gwynn's Island
PRESTON POINT RD		1	85	64	Glebe
PRITCHETT AVE		1	329	113	Bavon
PROCTOR LN		1	332	6	Blakes
PUT IN CREEK RD		1	553	65	Mathews
QUEENS COVE LN		1	160	25	Blakes
RAINES CREEK LN		1	239	83	Bohannon
RAYMOND N LOWE DR		1	102	12	Cobbs Creek
RED MAPLE TRL		1	153	23	Blakes
REDART RD		1	227	36	Redart
REEVES RD		1	372	27	Hudgins
RICHMOND RD		1	313	19	Gwynn's Island
RIVER BANK WAY		1	131	5	Cobbs Creek
RIVER BEND PL		1	137	5	Cobbs Creek
RIVER ESTATES PL		1	516	53	Mathews
RIVER POINT LN		1	452	38	North
RIVER RD		1	281	72	North
RIVERCREEK DR		1	268	14	Blakes
ROBERT E LEE DR		1	219	91	Mobjack
ROBINS CT		1	112	38	North
ROCKFISH WAY		1	308	67	Mathews
ROCKY POINT LNDG		1	845	5	Cobbs Creek
ROSE COTTAGE LN		1	124	59	North
ROYALS RD		1	497	39	North
SADLER LN		1	196	55	Mathews
SAINT IVES CT		1	92	54	Mathews
SAINT PAUL RD		1	112	105	Susan
SAMARKAND LN		1	342	64	Glebe

STREET NAME	ROUTE	LOW	HIGH	MAP PAGE	RESPONSE DISTRICT
SAN SOUCI LN		1	258	50	North
SANDERS LANDING RD		1	478	59	North
SANDY RD		1	360	57	Diggs
SASSY LN		1	114	55	Mathews
SAUNDERS LN		1	270	19	Gwynn's Island
SCHOONER LN		1	133	53	Mathews
SEAFORD LN		1	570	44	Mathews
SEASIDE WAY		1	192	8	Gwynn's Island
SERENE WAY		1	168	5	Cobbs Creek
SHADY LN		1	408	65	Glebe
SHALLOW COVE LN		1	144	36	Redart
SHARK DR		1	57	74	Cardinal
SHELL POINT LN		1	251	28	Gwynn's Island
SHIPLEY PL		1	124	5	Cobbs Creek
SHIPS WAY		1	277	105	Susan
SHORE DR		1	148	102	Peary
SHORT RD		1	356	38	North
SINGLETONS LN		1	149	100	Susan
SLATE RD		1	155	35	Redart
SLEEPY HOLLOW RD		1	61	18	Gwynn's Island
SMITHS RAILWAY LN		1	112	106	Susan
SOLES LN		1	94	30	Dutton
SOUTH POINT LN		1	37	44	Mathews
SOUTHERN SANDY LN		1	50	112	Bavon
SOUTHVIEW LN		1	104	71	North
SPARROW WAY		1	131	6	Cobbs Creek
SPIRIT BRANCH RD		1	186	18	Gwynn's Island
SPRINGTIDE LN		1	74	113	Bavon
STARGATE LN		1	92	20	Dutton
STARKWOOD LN		1	202	15	Hallieford
STARKWOOD LN		203	725	16	Hallieford
STARLIGHT LN		1	140	26	Hudgins
STUTTS CREEK DR		1	101	44	Mathews
STUTTSDALE PL		1	179	44	Mathews
SUNDOWN LNDG		1	241	18	Gwynn's Island
SUNSET LN		1	181	15	Hallieford
SUNSET VIEW LN		1	652	53	Mathews
SUSAN LN		1	71	100	Susan
SWANS WAY		1	440	59	North
SWEET GUM DR		1	174	19	Gwynn's Island
TALL PINES LN		1	149	76	Mathews
THE LANE		1	84	102	Peary
THE LONG LN		1	366	91	Mobjack
THE LOVE LN		1	272	40	Foster
TODDS CREEK LN		1	547	84	Port Haywood
TRIANGLE RD		1	135	8	Gwynn's Island

STREET NAME	ROUTE	LOW	HIGH	MAP PAGE	RESPONSE DISTRICT
TRICKEL CRICK LN		1	97	24	Blakes
TROUBLE LN		1	98	55	Mathews
TURPIN LN		1	727	92	Port Haywood
VAUX HALL RD		1	223	12	Cobbs Creek
VAUX HALL RD		224	974	22	Cobbs Creek
VETERANS WAY		1	131	26	Hudgins
WADING CREEK RD		1	578	10	Dutton
WADING CREEK RD		538	578	11	Dutton
WALNUT ACRES LN		1	369	26	Hudgins
WARD LN		1	428	44	
WARDS POINT LN		1	118	83	Bohannon
WAREHOUSE COVE LN		1	226	7	Blakes
WATERVIEW LN		1	426	65	Glebe
WENDI CHISMAN LN		1	366	16	Hallieford
WETTERLING FORREST DR		1	460	106	Susan
WILLIAMSDALE LN		1	134	76	Mathews
WILLOW COVE LN		1	305	112	Bavon
WILLOW OAK DR		1	104	12	Cobbs Creek
WINDWARD WAY		1	354	99	Susan
WOLF TRAP LN		1	605	95	Onemo
WOLF TRAP LN		606	894	95	Onemo
WOODAS CREEK RD		1	335	64	Glebe
WOODS COVE LN		14	547	84	Mathews
WOODSTOCK LN		1	144	93	Port Haywood
WRENFIELD LN		0	206	11	Cobbs Creek
YEISER LN		1	368	36	Redart