Atlas

Mathews County 911 Atlas

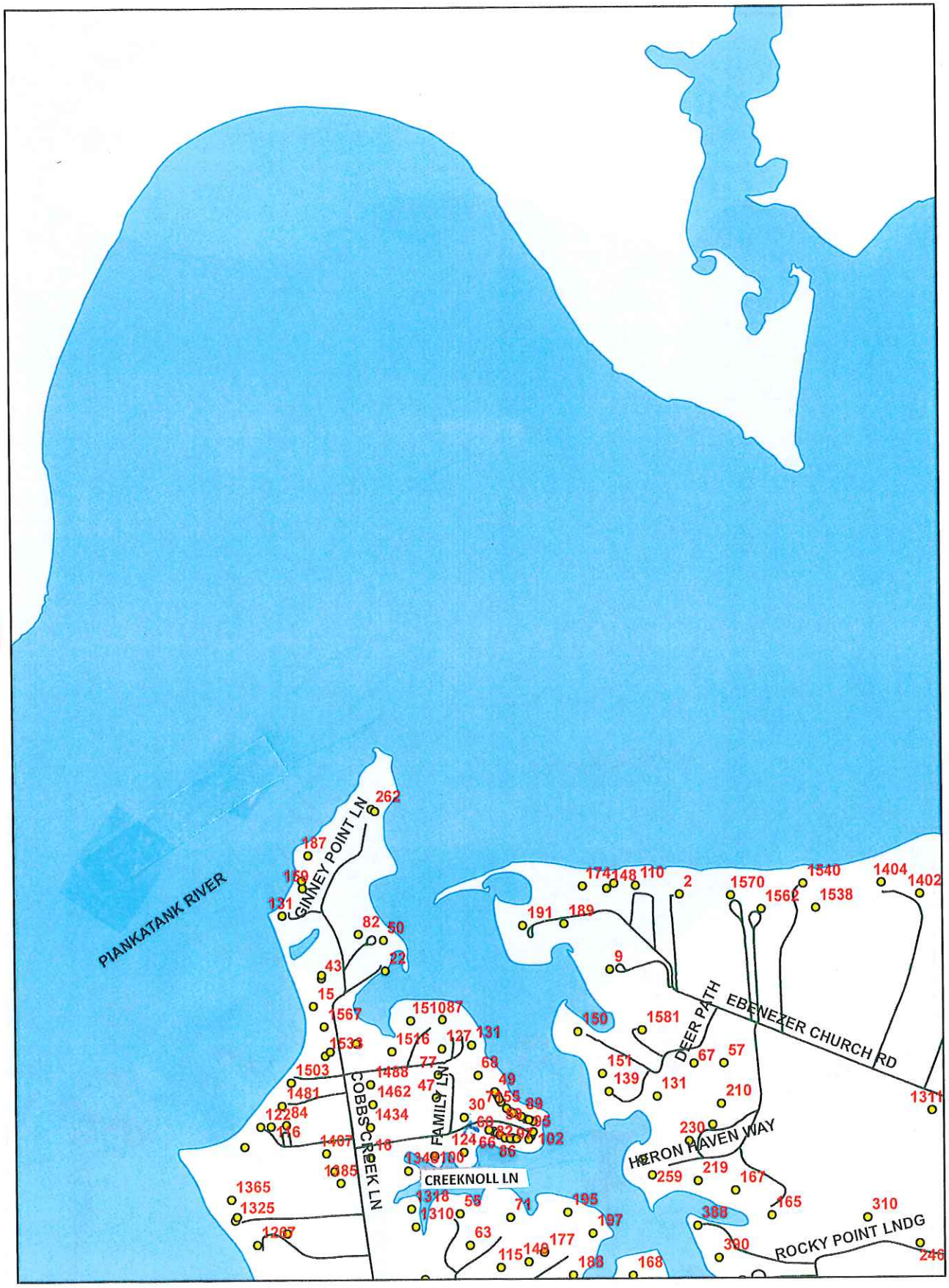

0 550 1,100 2,200 Feet

January 2016

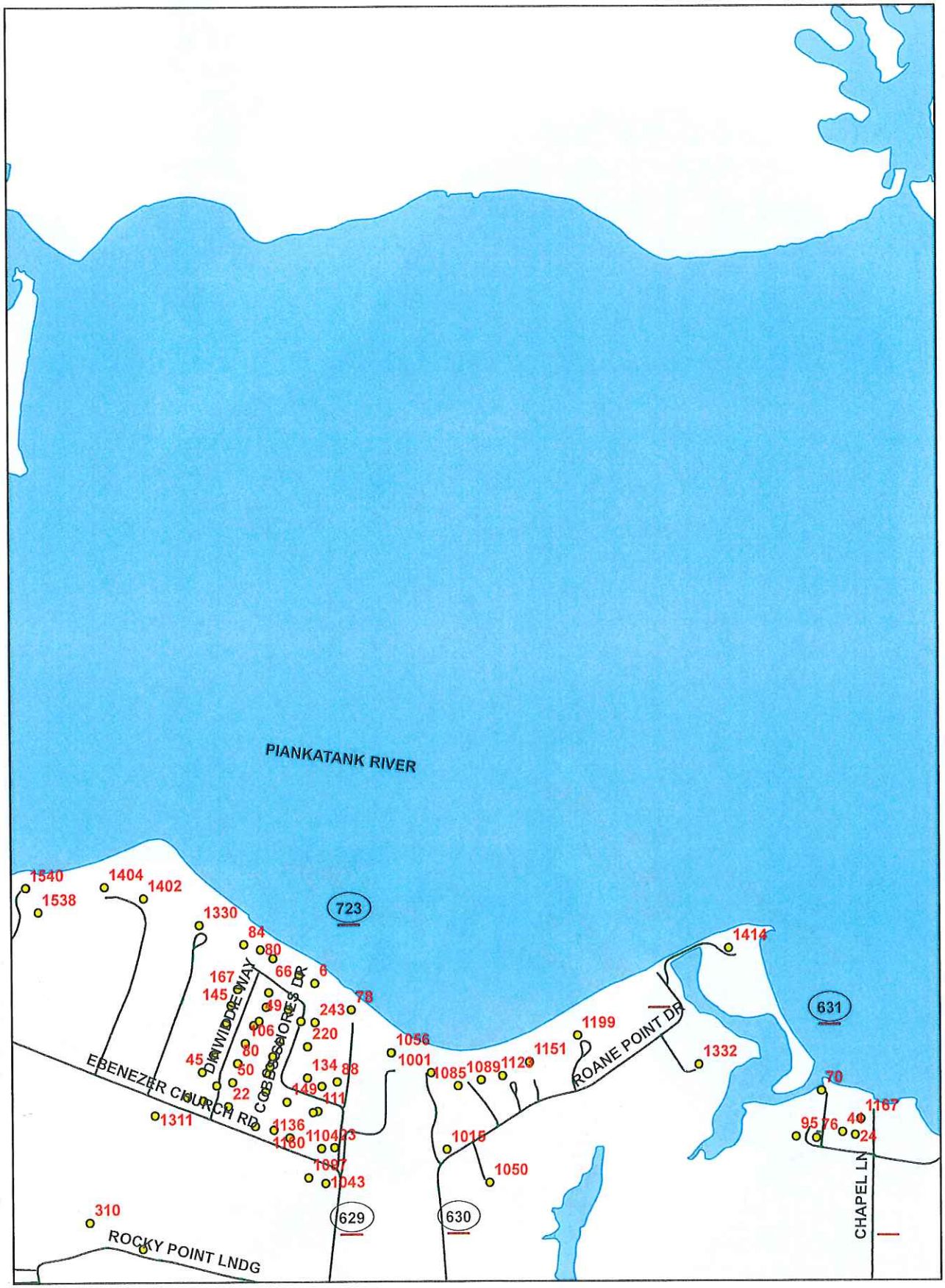

1

6

0 550 1,100 2,200 Feet

January 2016

N W E S

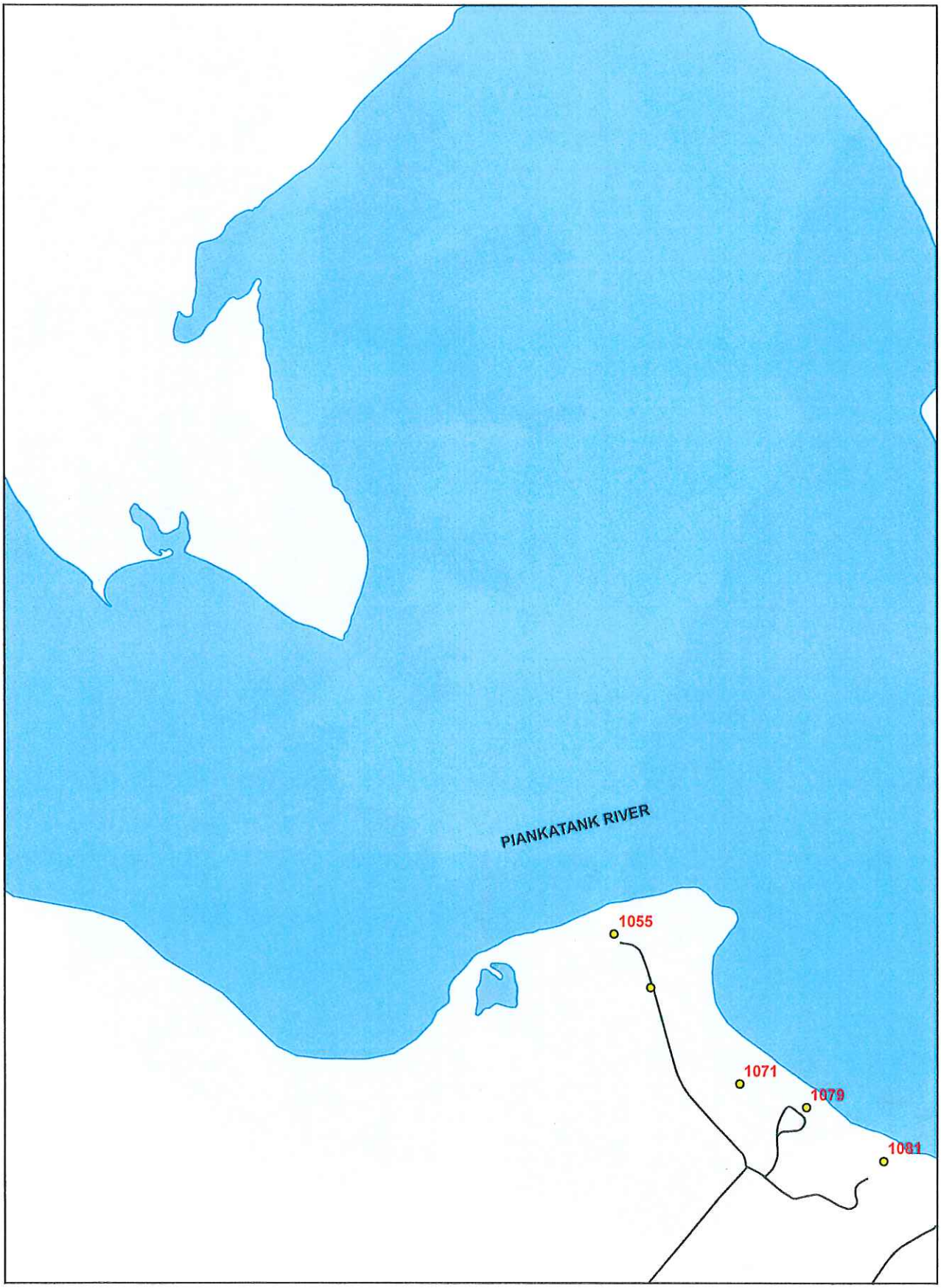

4

10

0 550 1,100 2,200 Feet

January 2016

N W E S

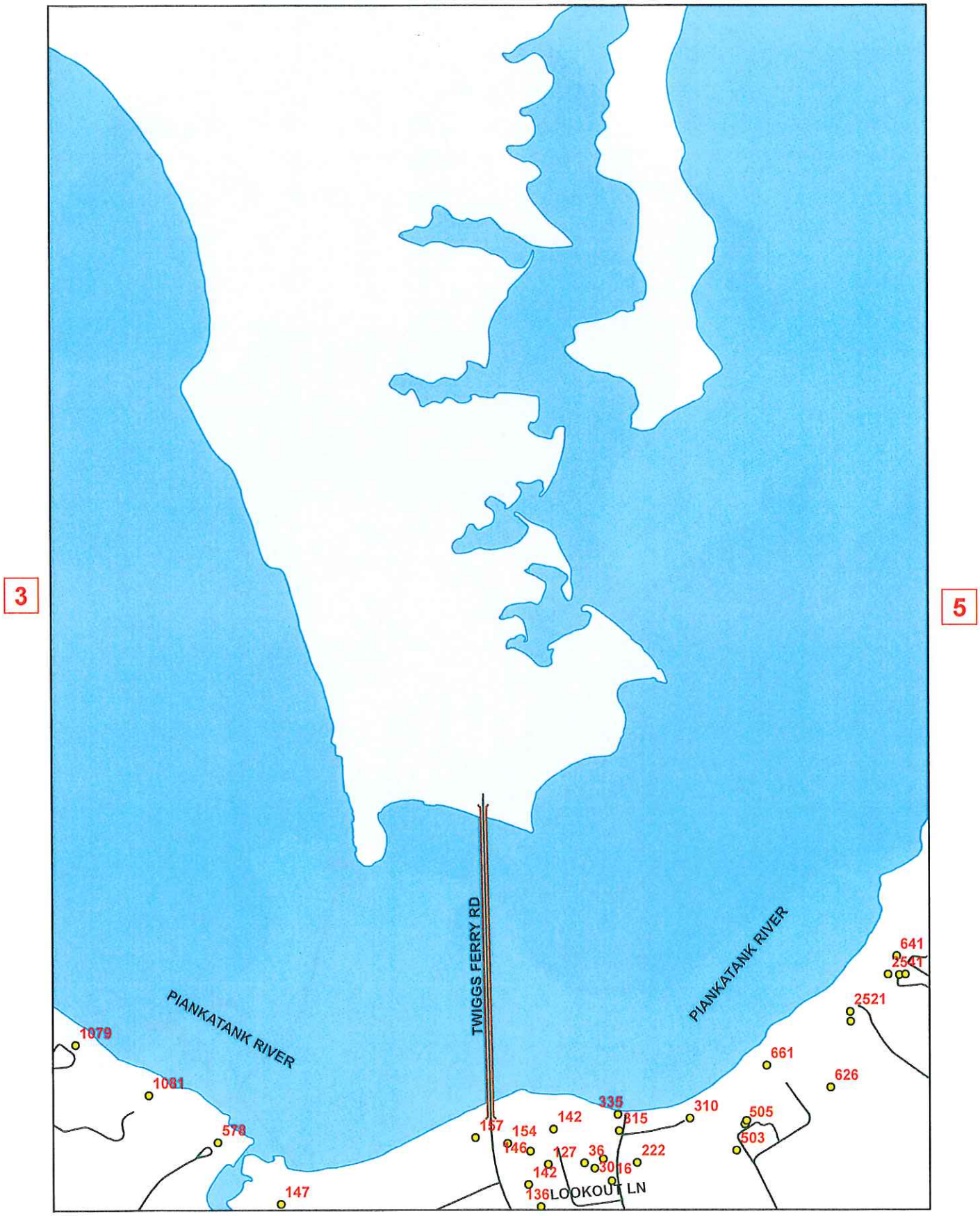

0 550 1,100 2,200 Feet

1

4

6

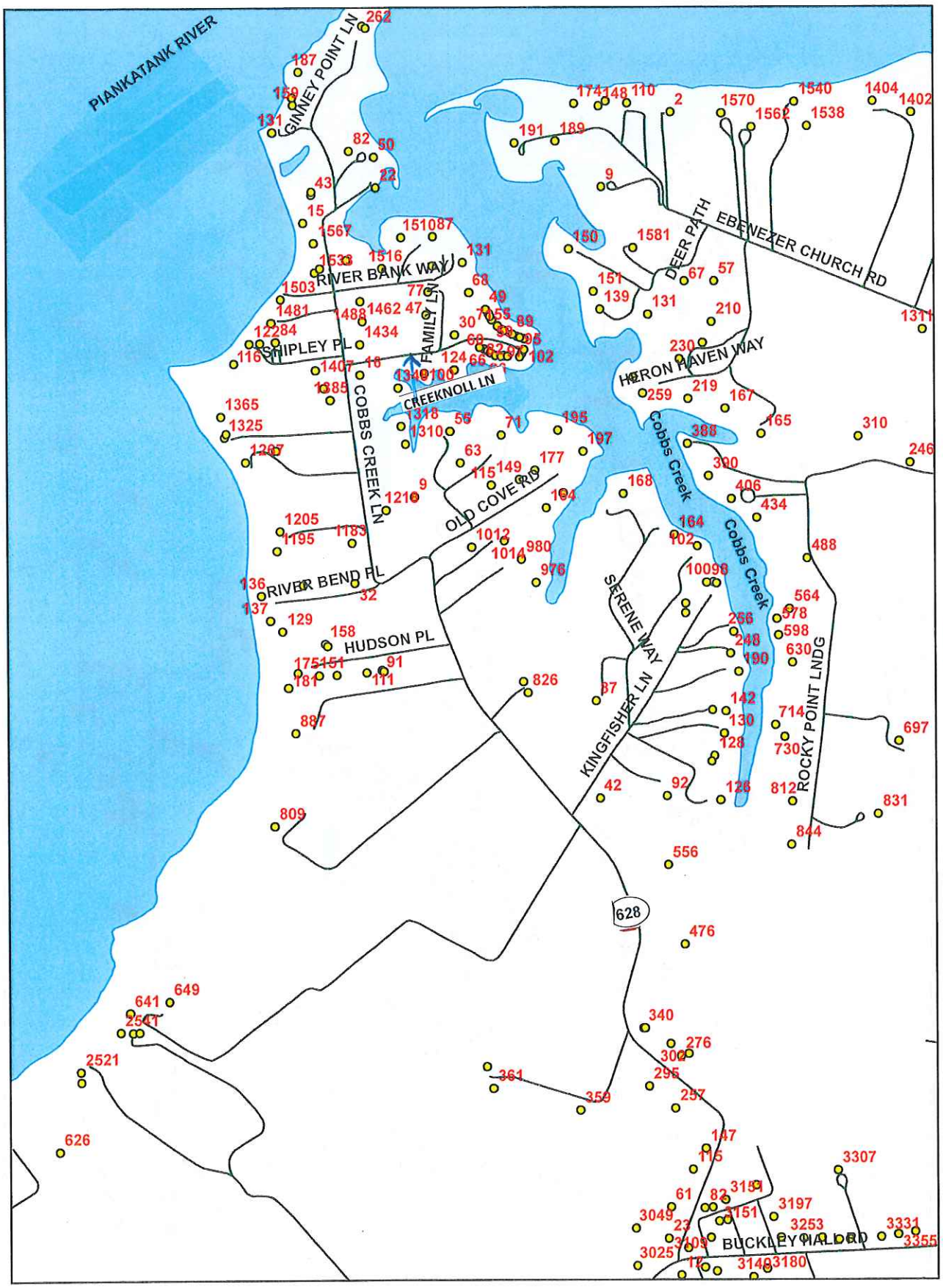

12

0 550 1,100 2,200 Feet

January 2016

N W E S

2

5

7

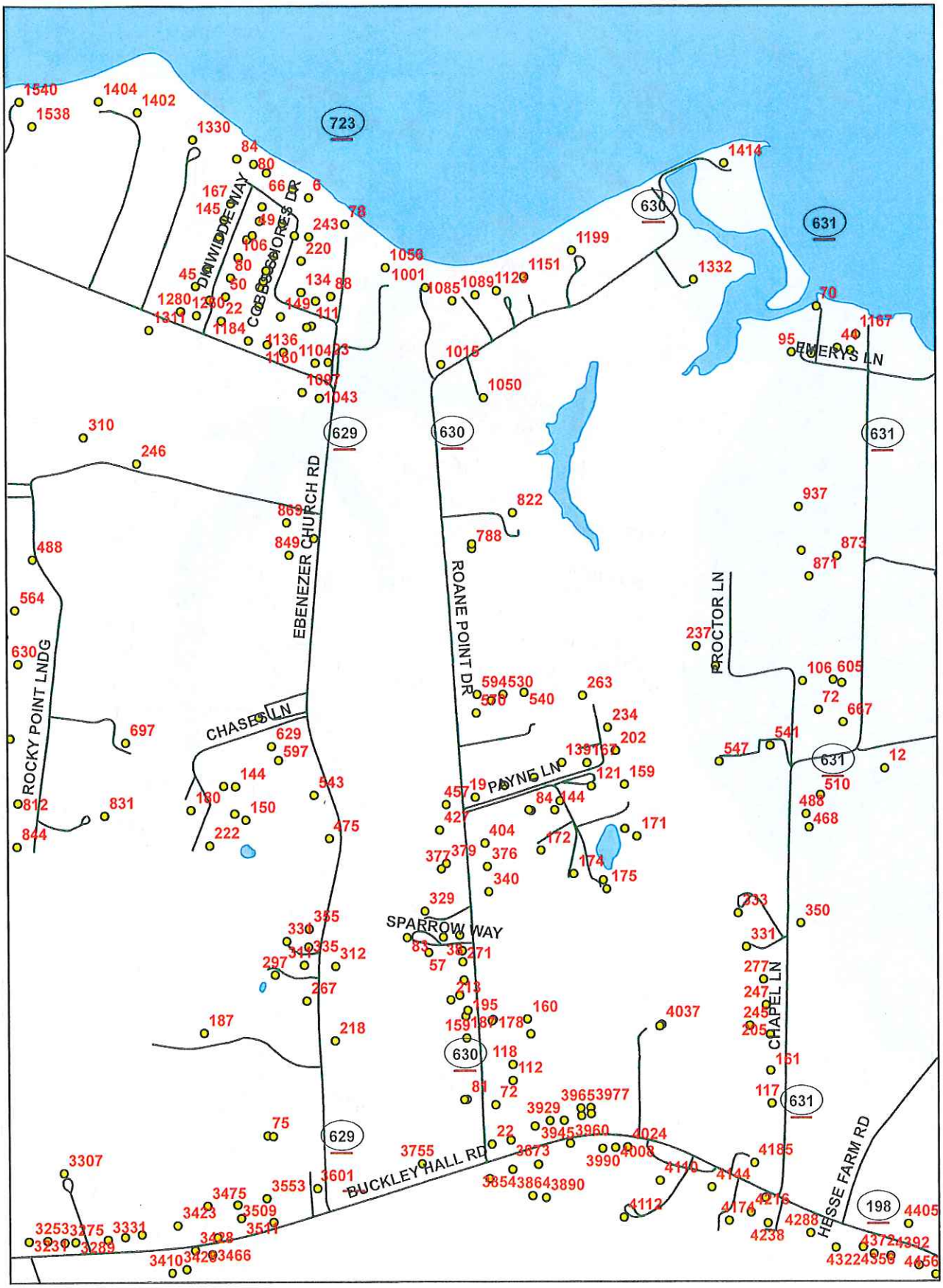

13

0 550 1,100 2,200 Feet

January 2016

N W E S

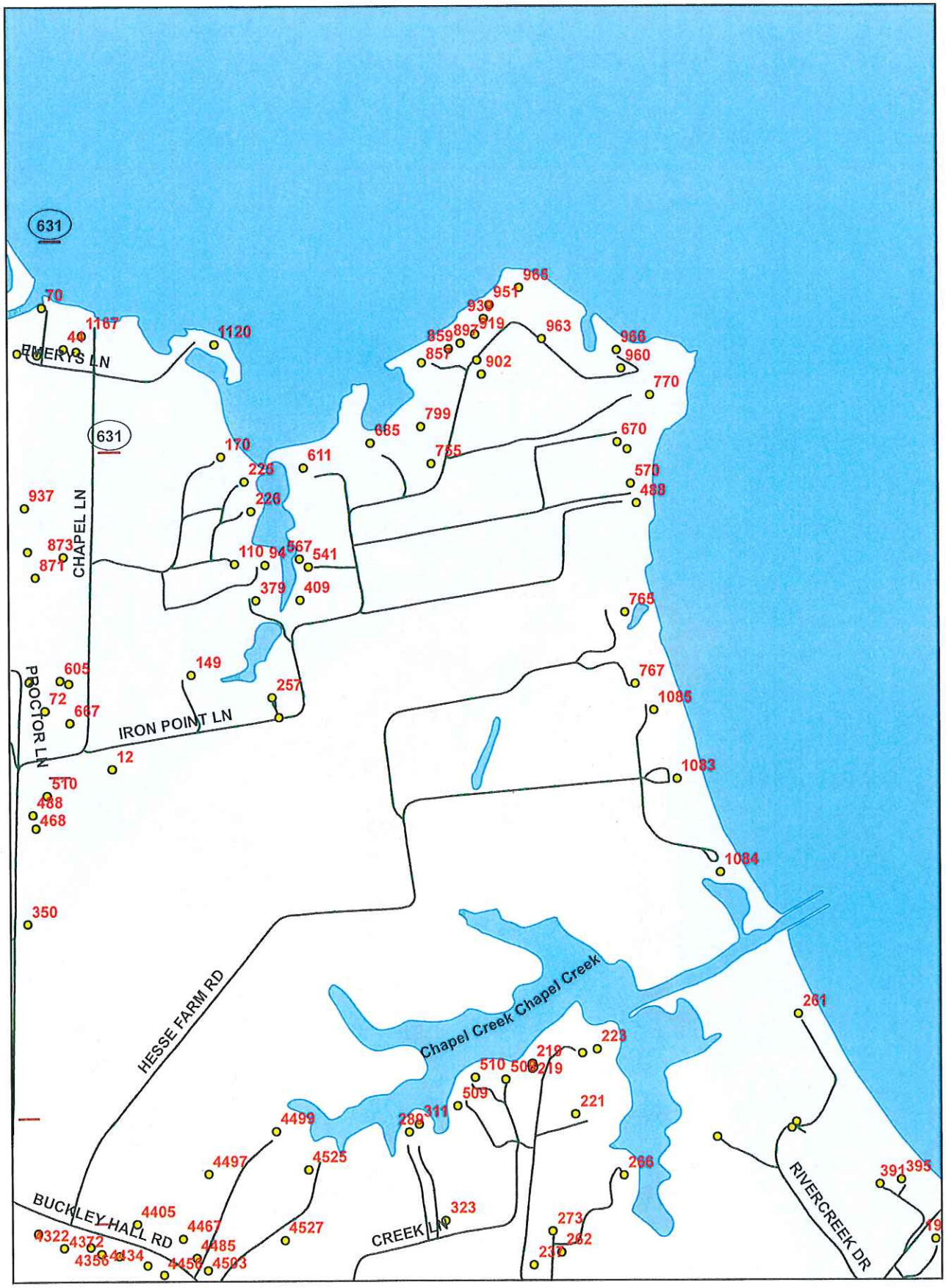

6

14

0 550 1,100 2,200 Feet

January 2016

N W E S

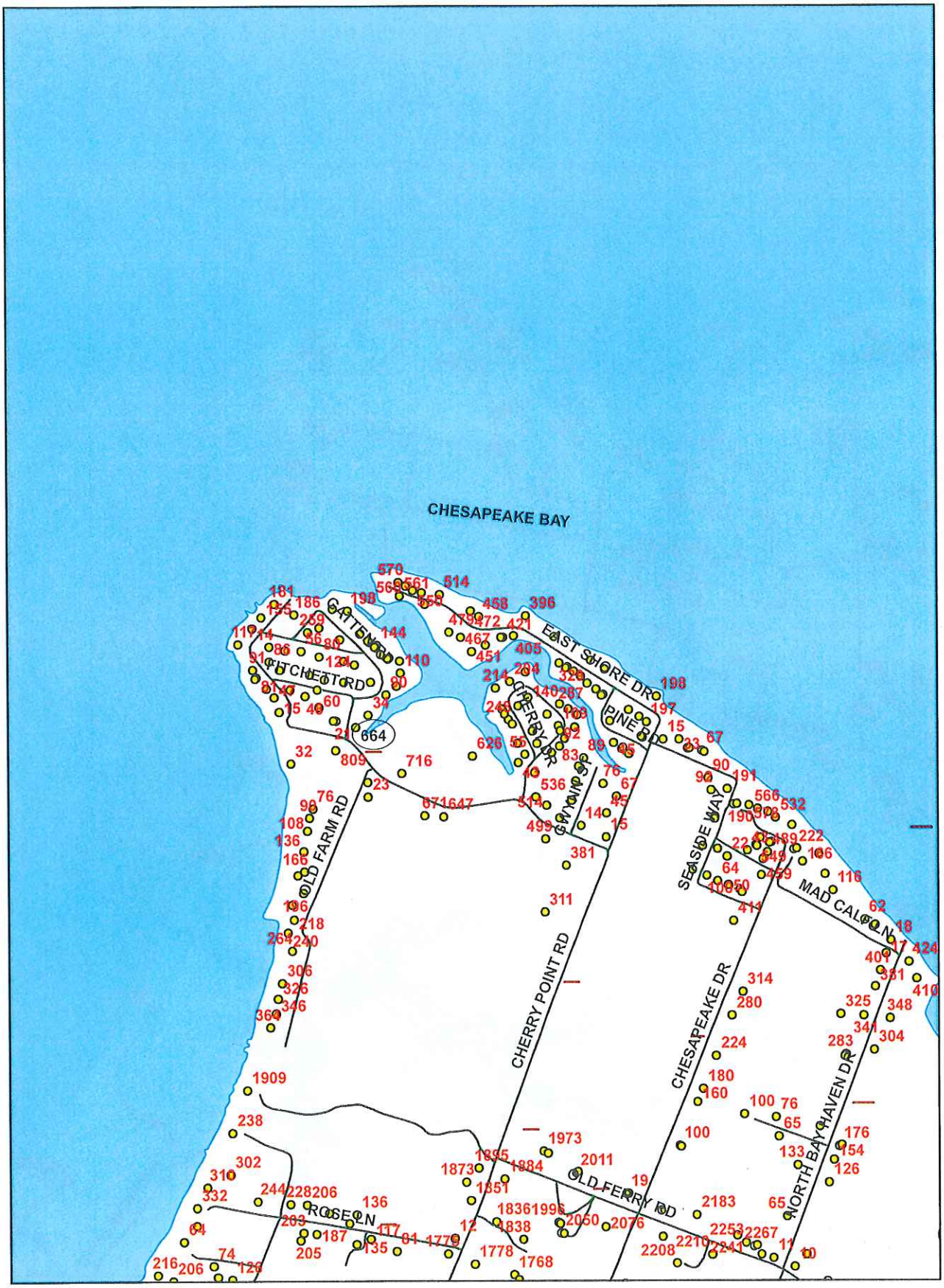

9

18

0 550 1,100 2,200 Feet

January 2016

N W E S

8

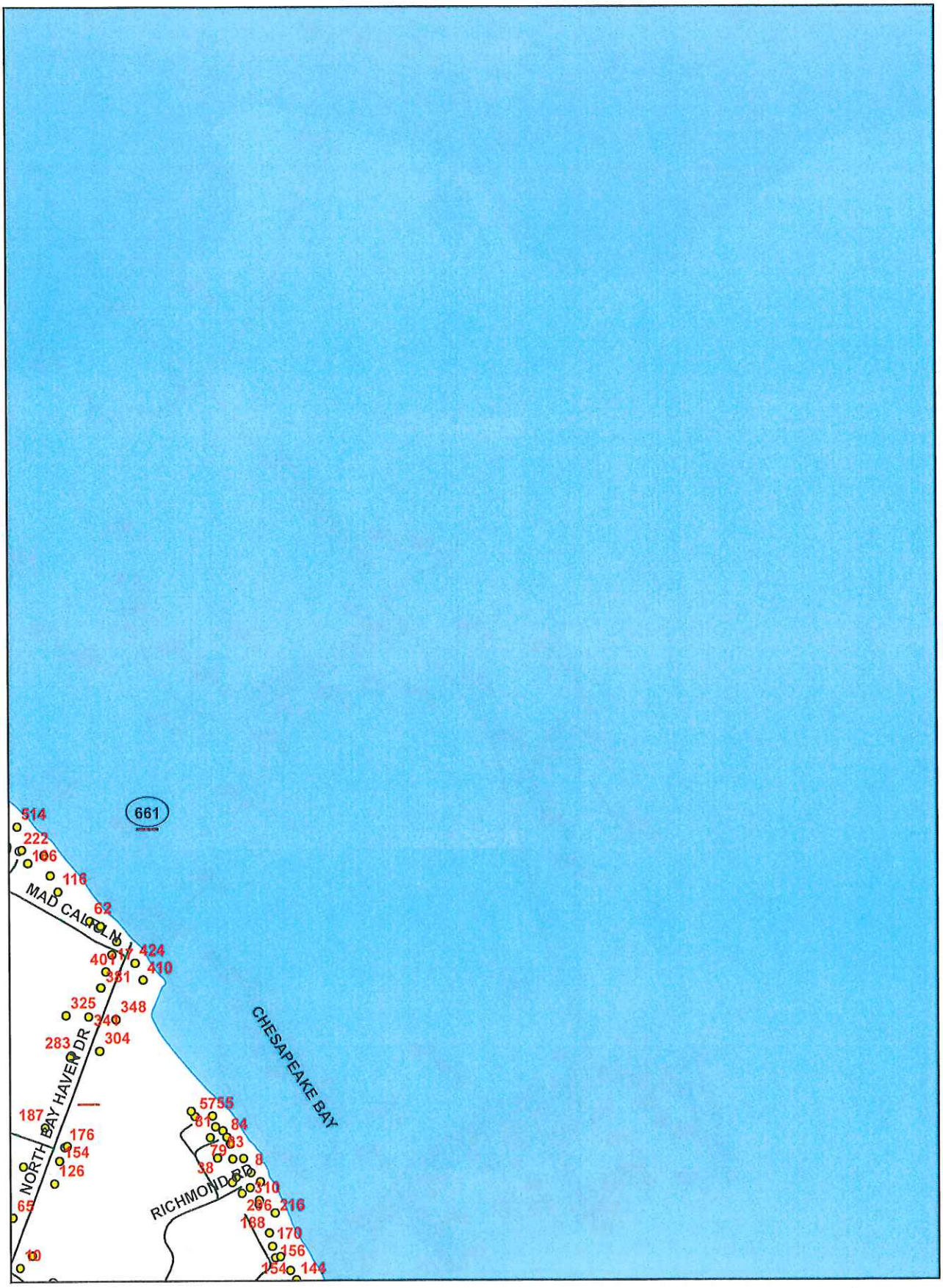

19

0 550 1,100 2,200 Feet

3

11

20

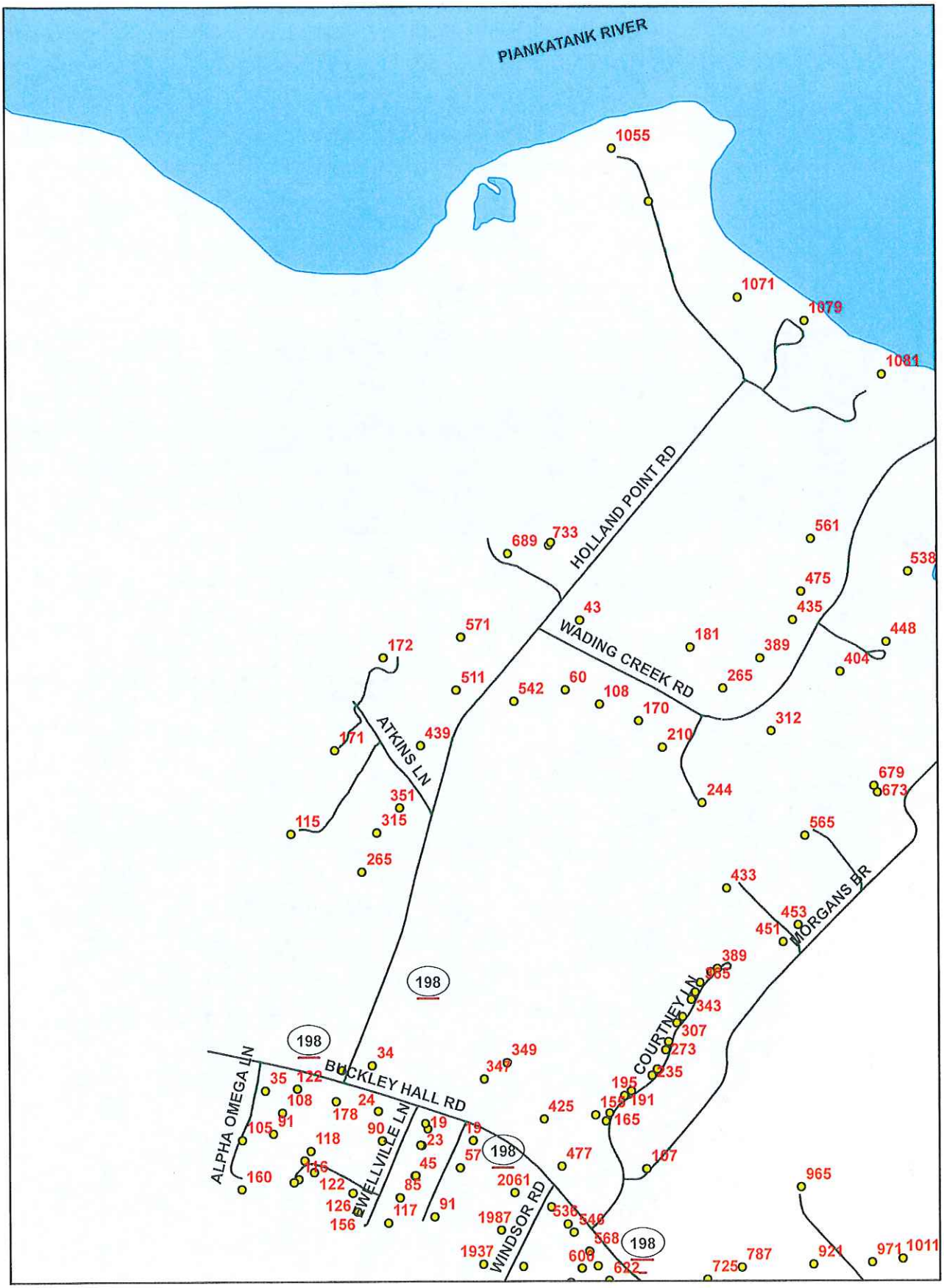

0 550 1,100 2,200 Feet

January 2016

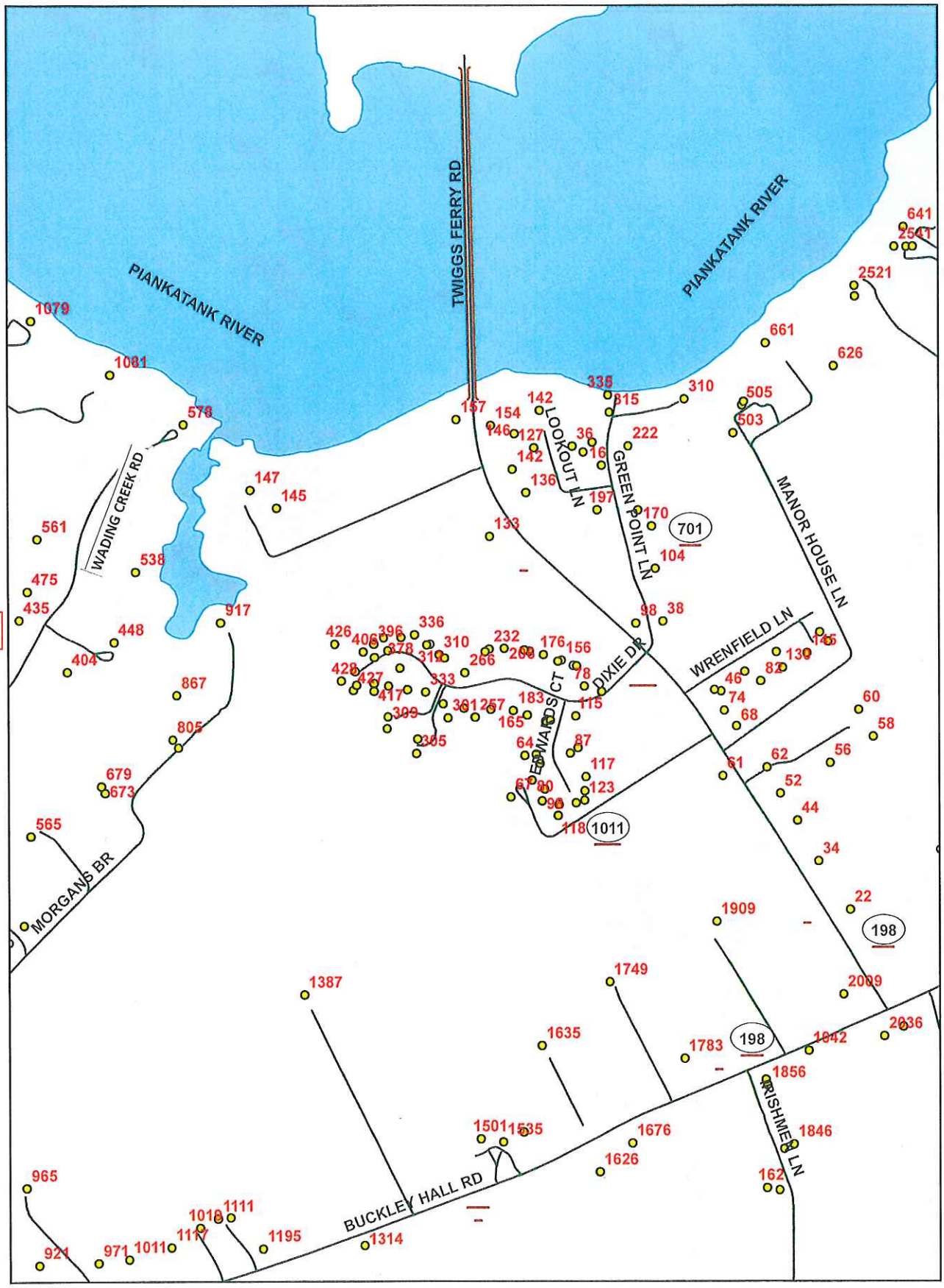

0 550 1,100 2,200 Feet

January 2016

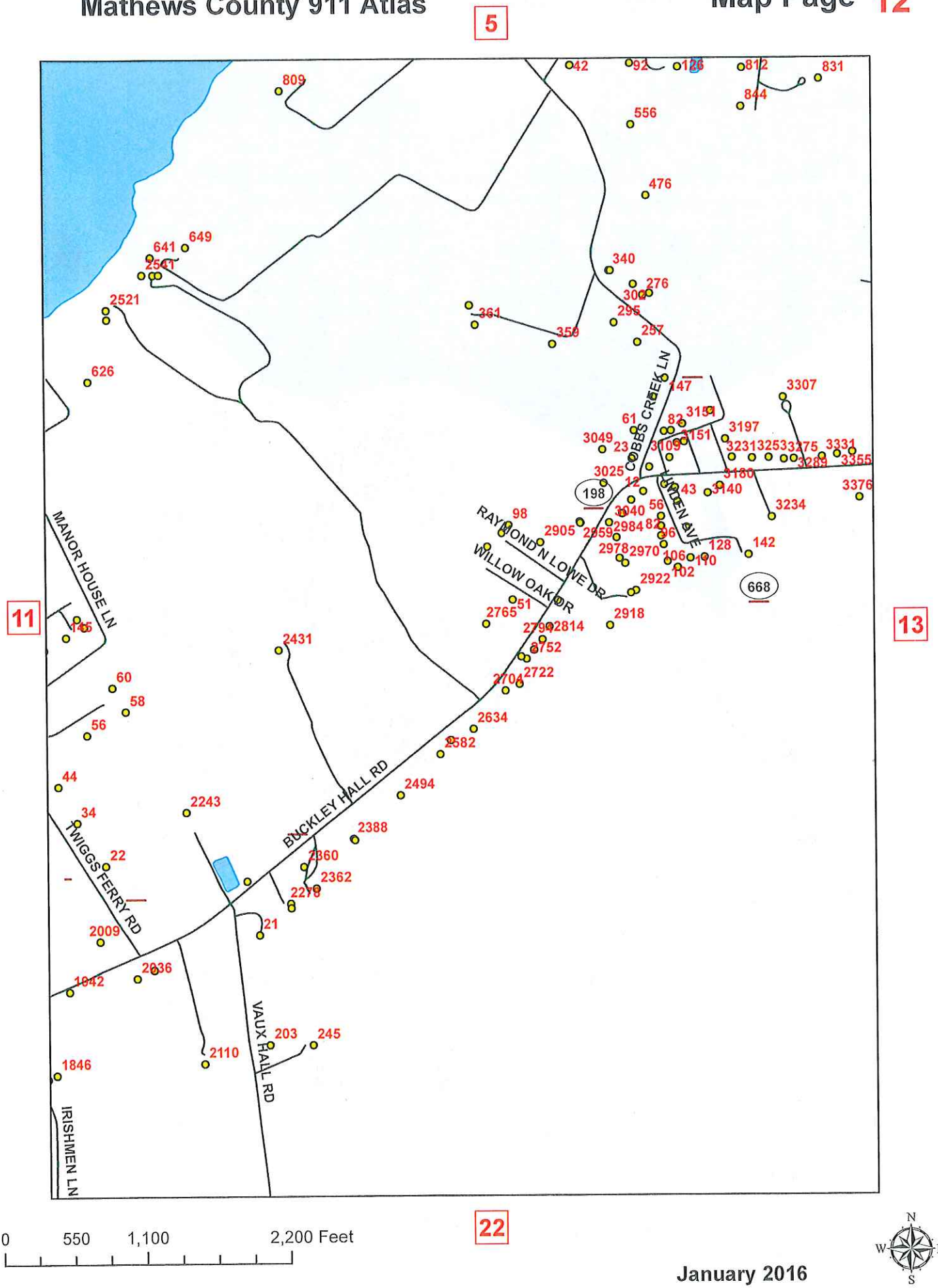

0 550 1,100 2,200 Feet

January 2016

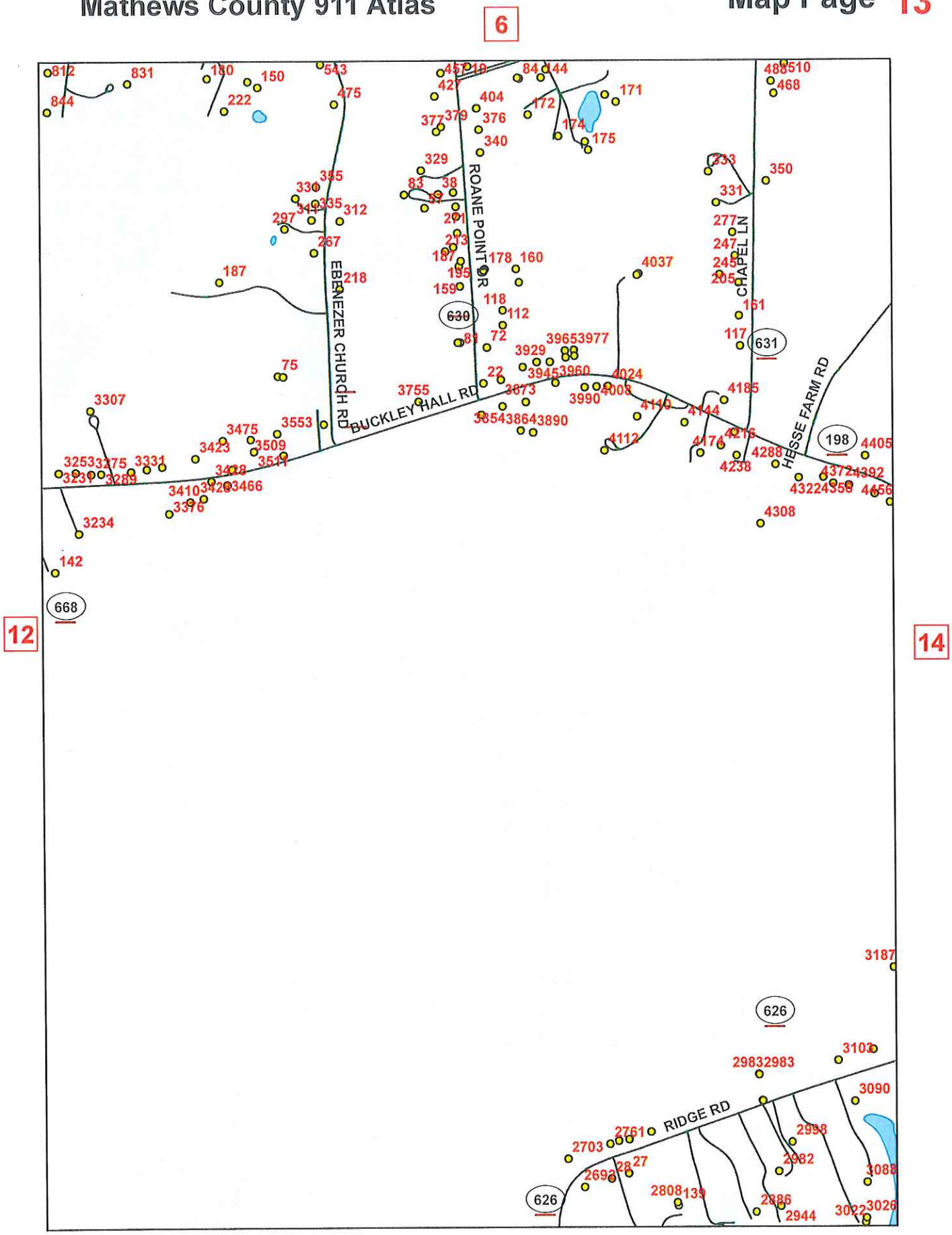

0 550 1,100 2,200 Feet

January 2016

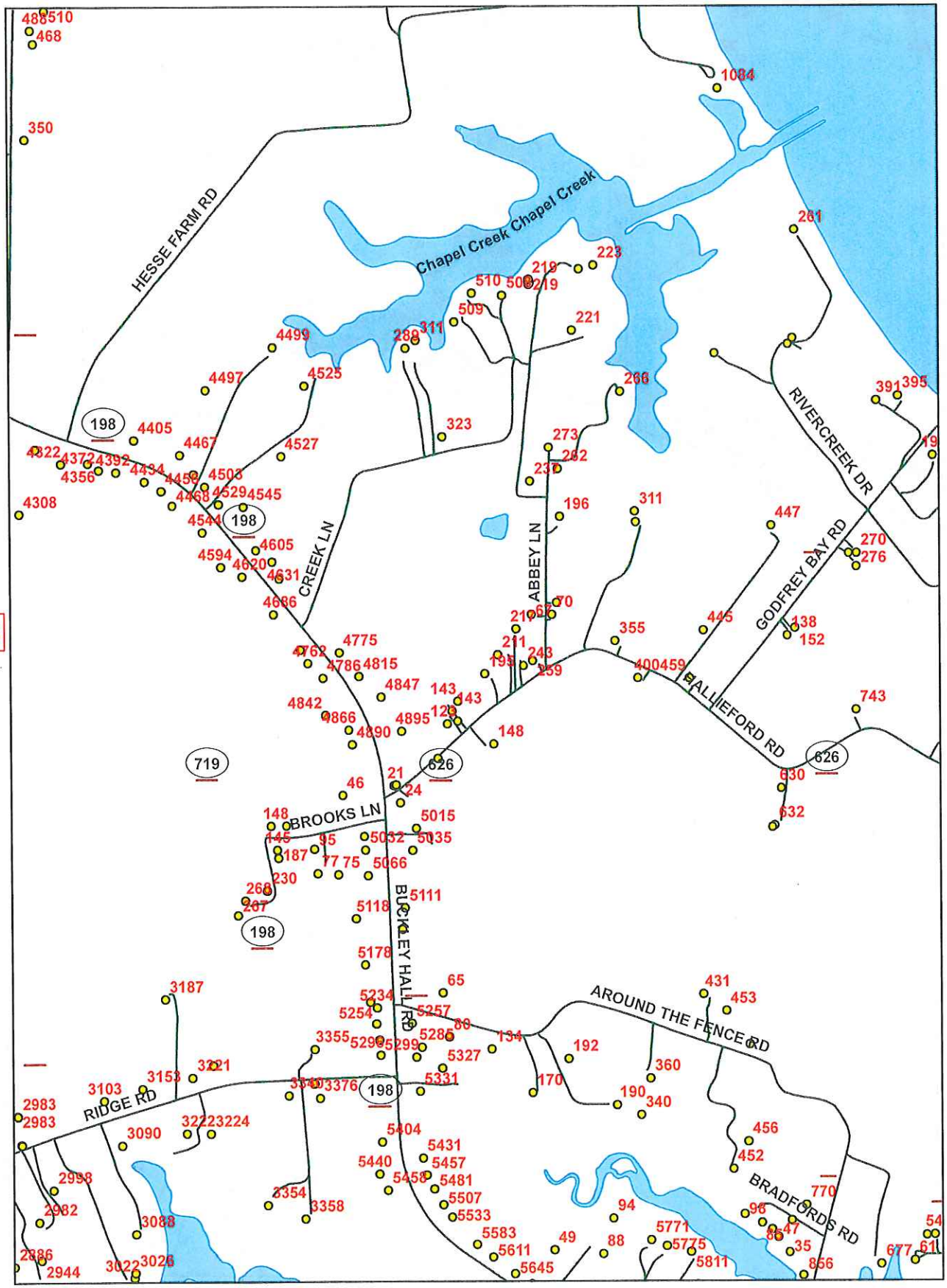

0 550 1,100 2,200 Feet

January 2016

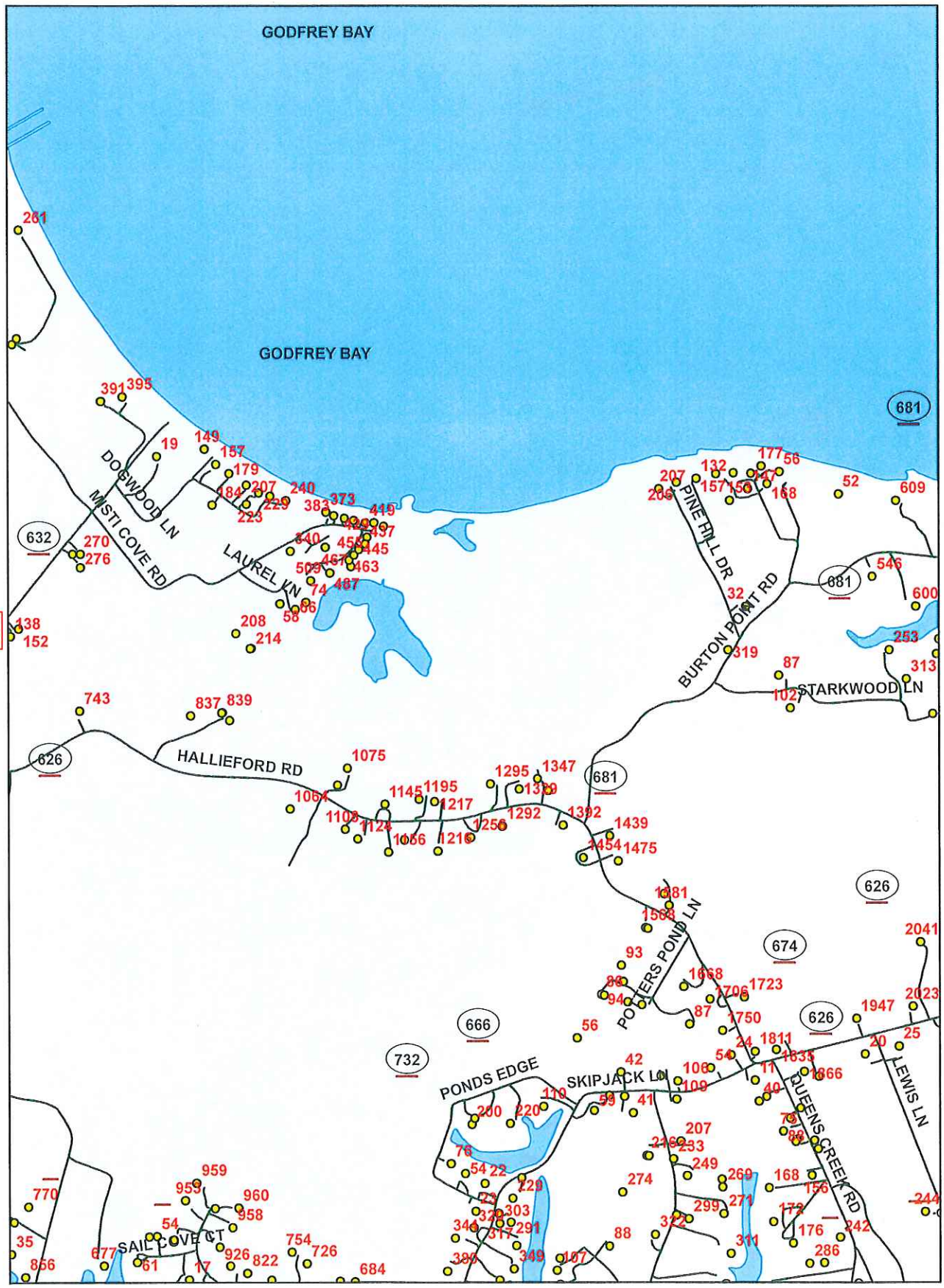

0 550 1,100 2,200 Feet

January 2016

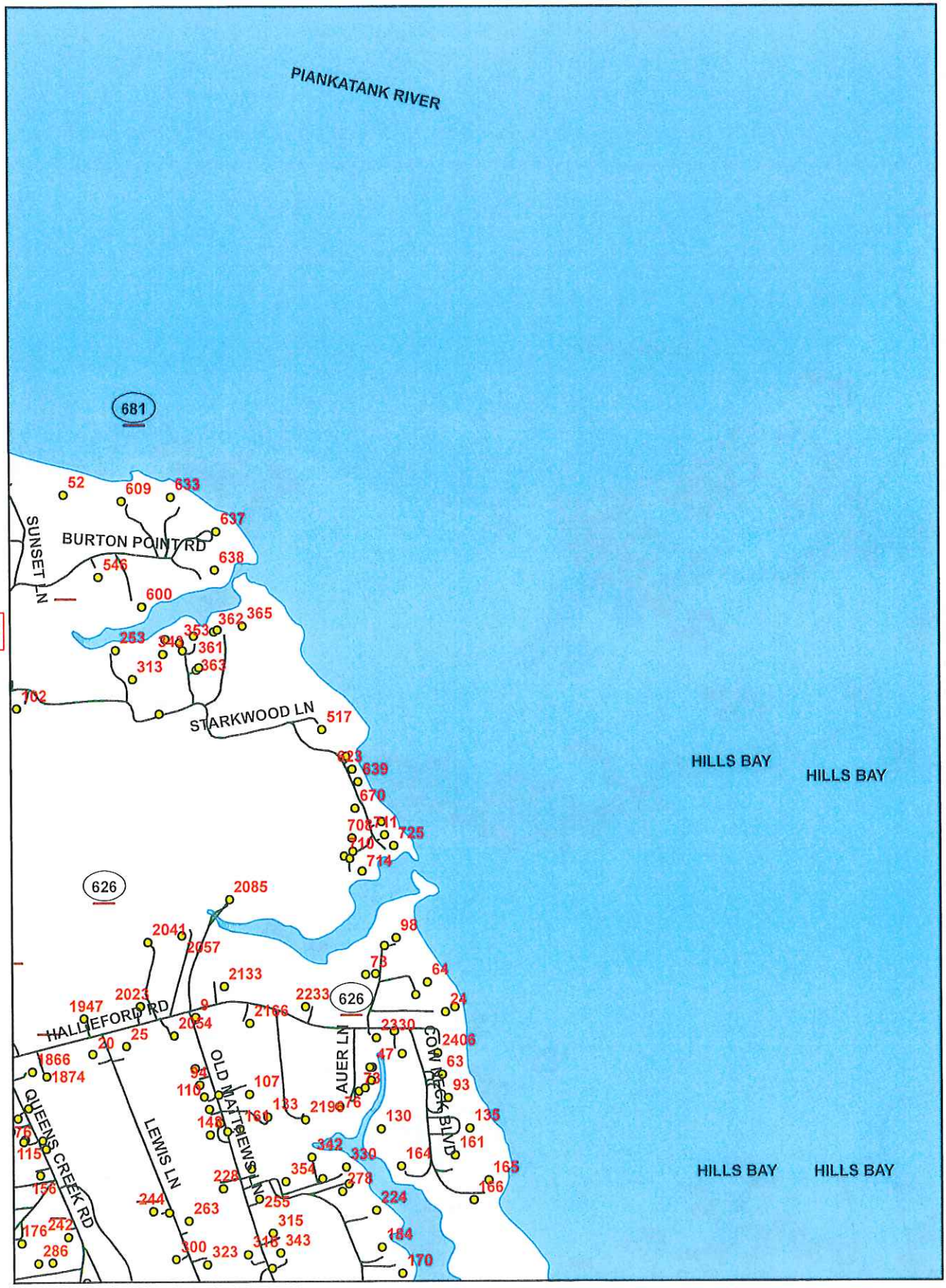

0 550 1,100 2,200 Feet

January 2016

N W E S

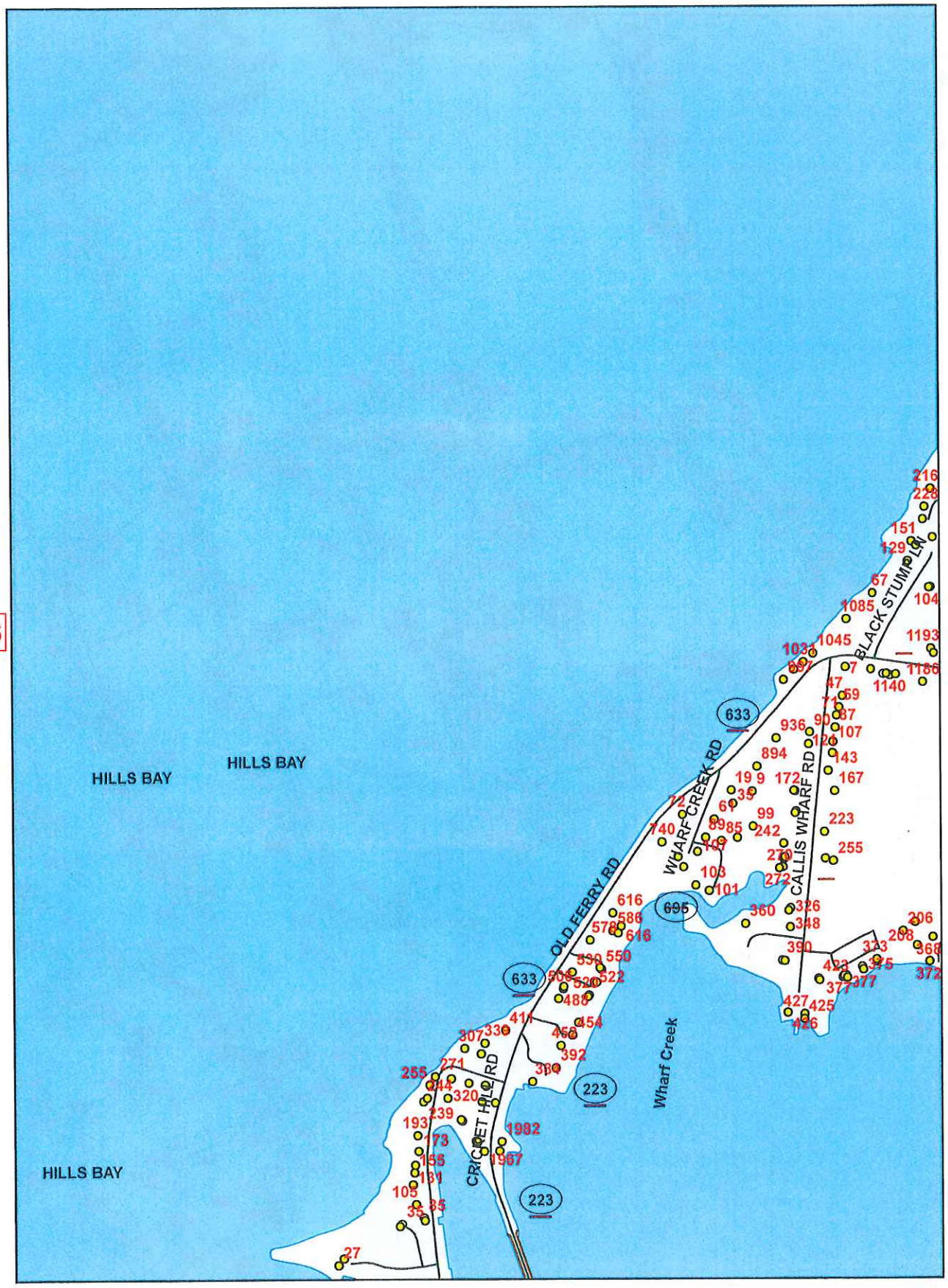

0 550 1,100 2,200 Feet

January 2016

8

17

19

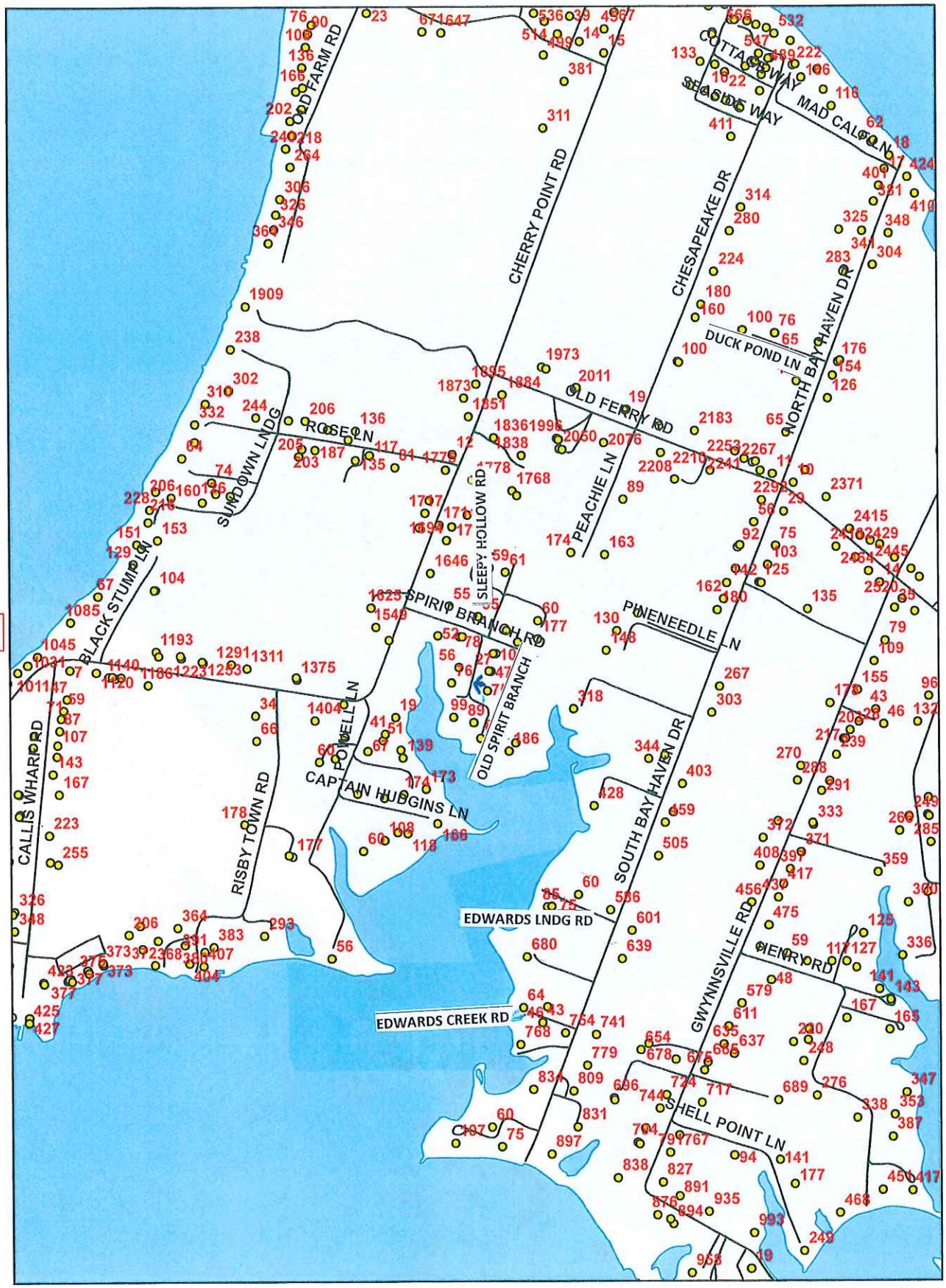

28

0 550 1,100 2,200 Feet

January 2016

N W E S

9

18

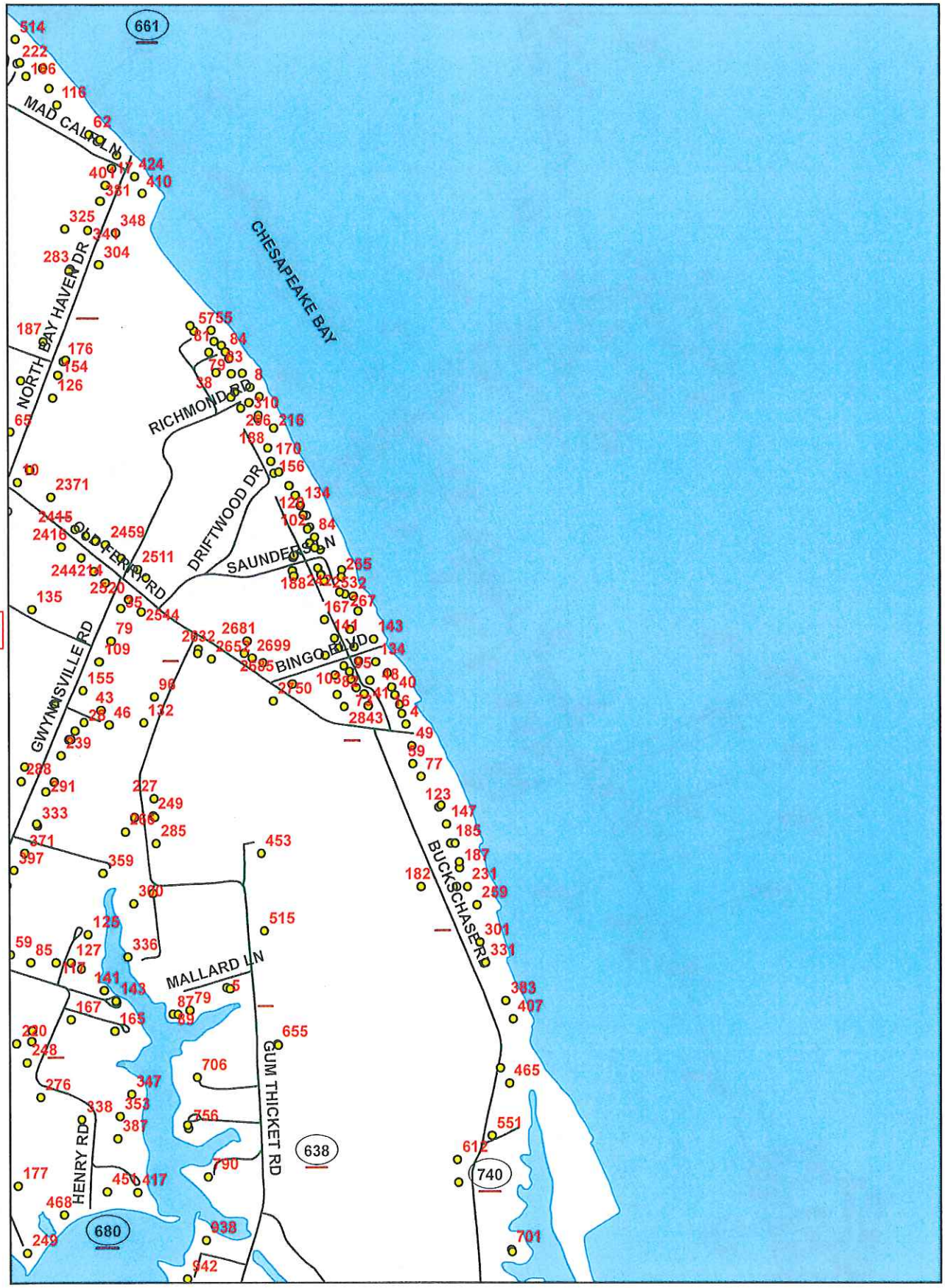

29

0 550 1,100 2,200 Feet

January 2016

N W E S

10

21

30

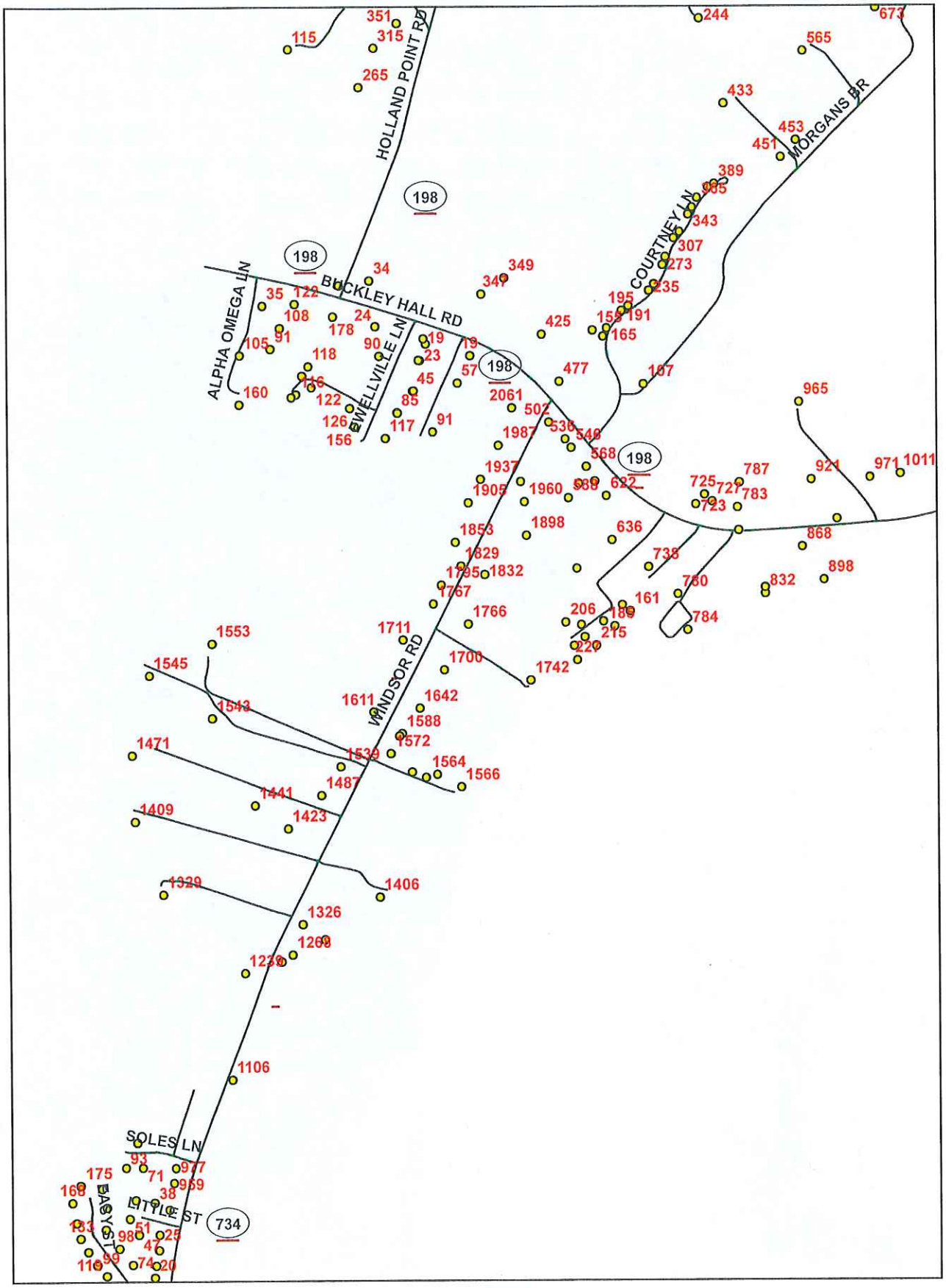

0 550 1,100 2,200 Feet

January 2016

N W E S

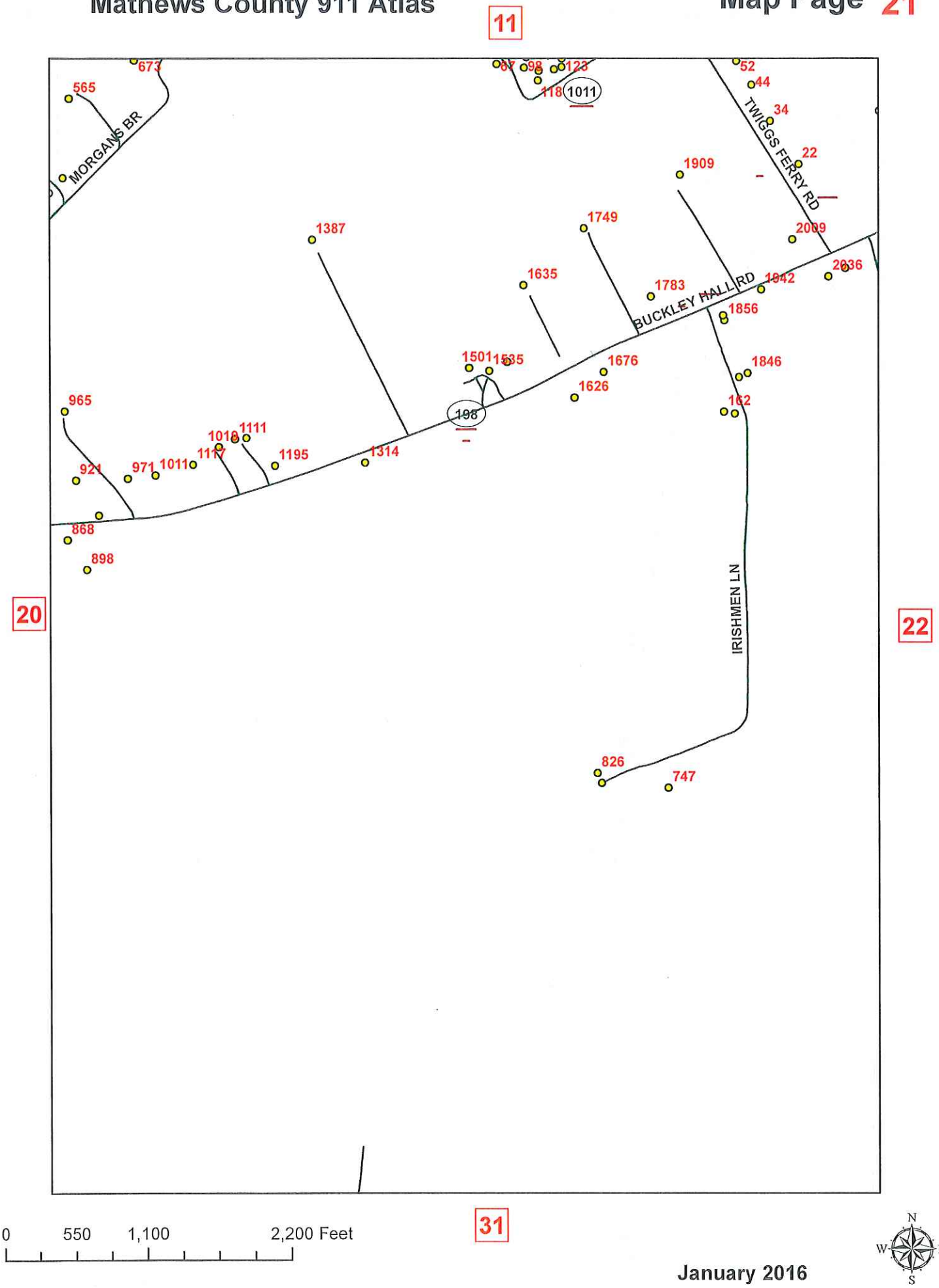
11
20
22
31
MORGANS BR
TWIGGS FERRY RD
BUCKLEY HALL RD
IRISHMEN LN
673
565
87
98
123
118
1011
52
44
34
22
1909
1749
2009
1387
1635
1783
1842
2036
1856
1501
1535
1676
1846
1626
162
965
198
1010
1111
1117
1195
1314
921
971
1011
868
898
826
747
0
550
1,100
2,200 Feet
N
W
E
S

Mathews County 911 Atlas

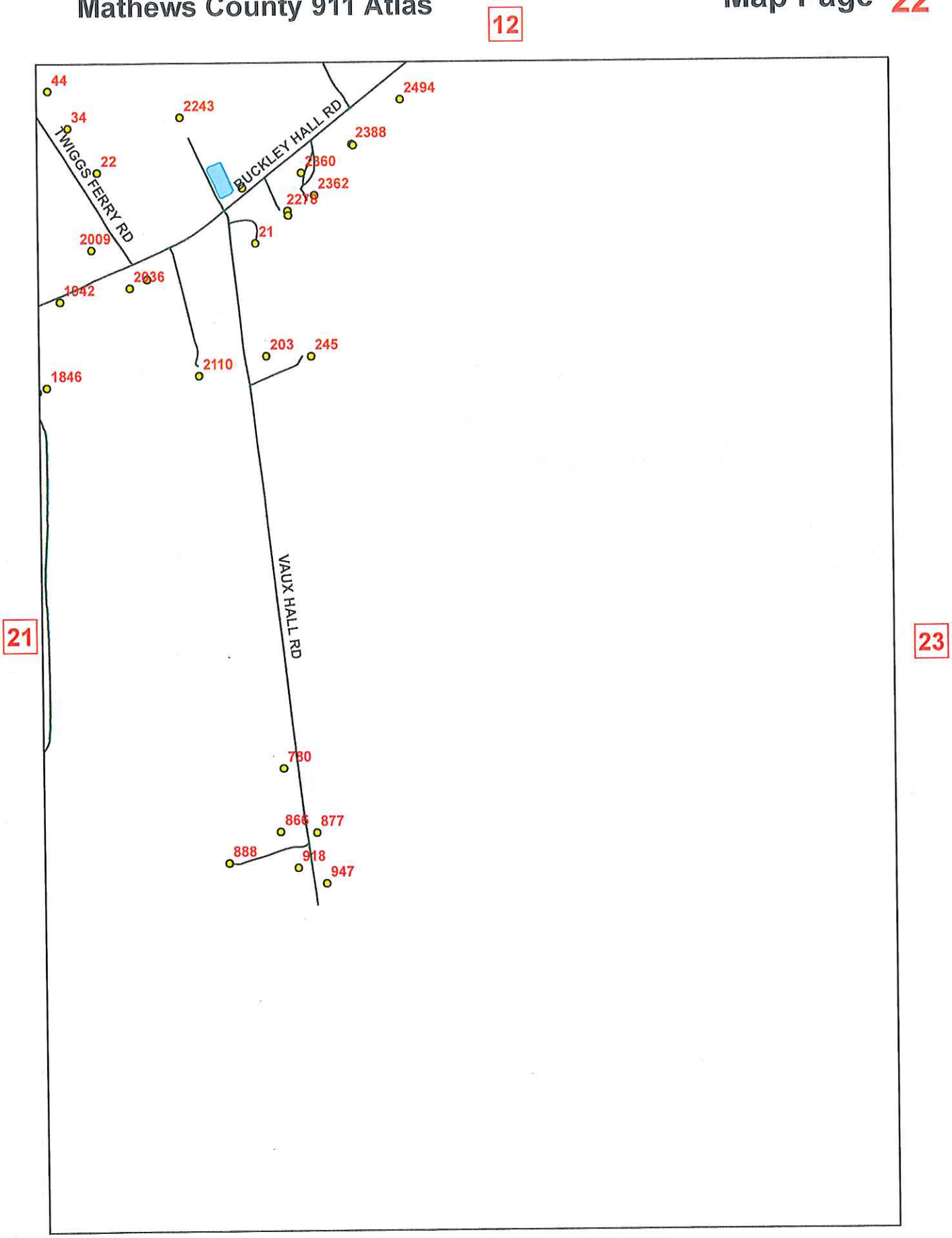

0 550 1,100 2,200 Feet

January 2016

N W E S

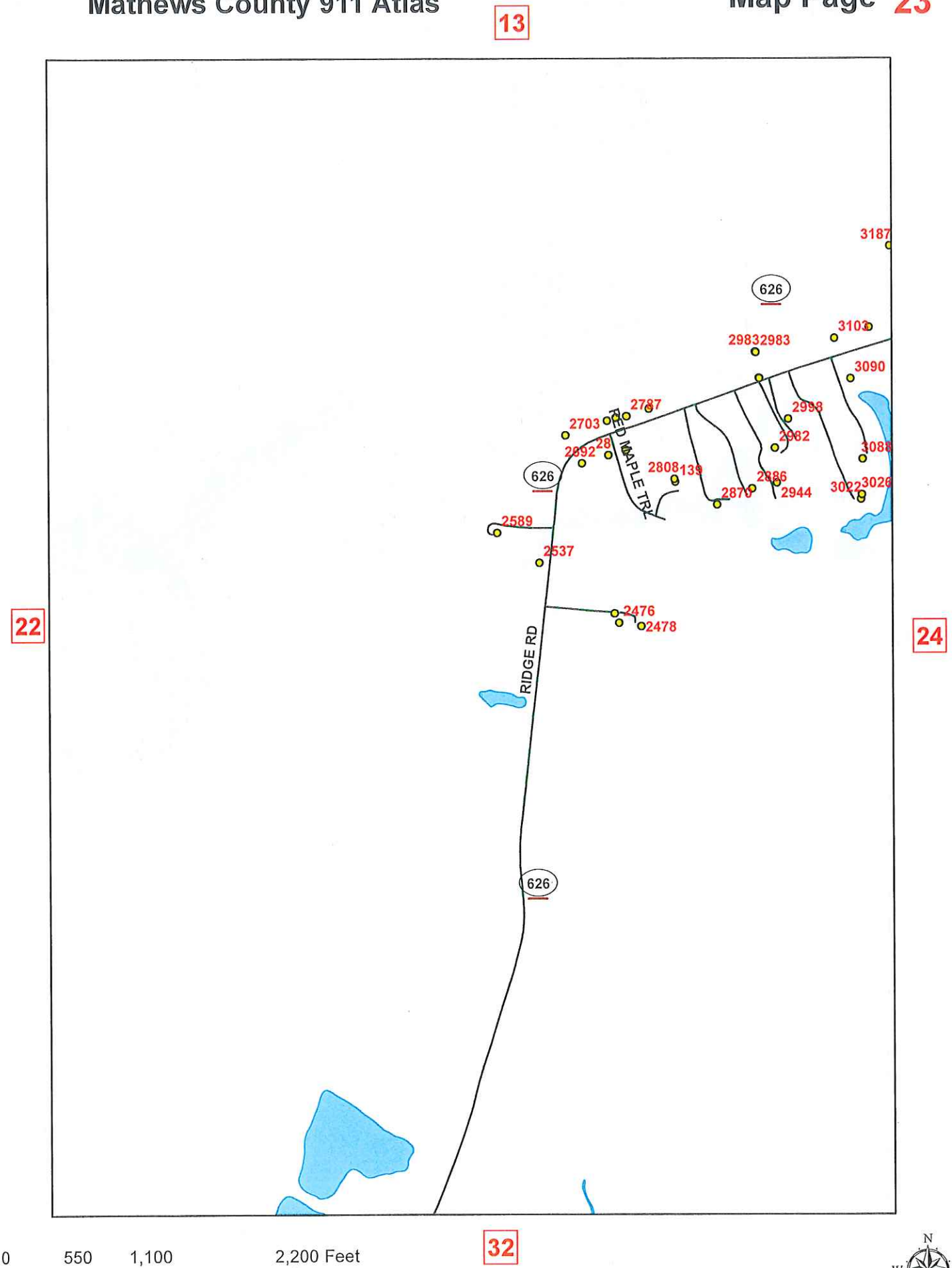
13
22
24
32
626
626
626
RIDGE RD
RED MAPLE TRL
3187
3103
29832983
3090
2787
2998
2703
2982
2892
28
3088
2808
139
2886
2879
2944
3022
3026
2589
2537
2476
2478
0
550
1,100
2,200 Feet
N
W
E
S

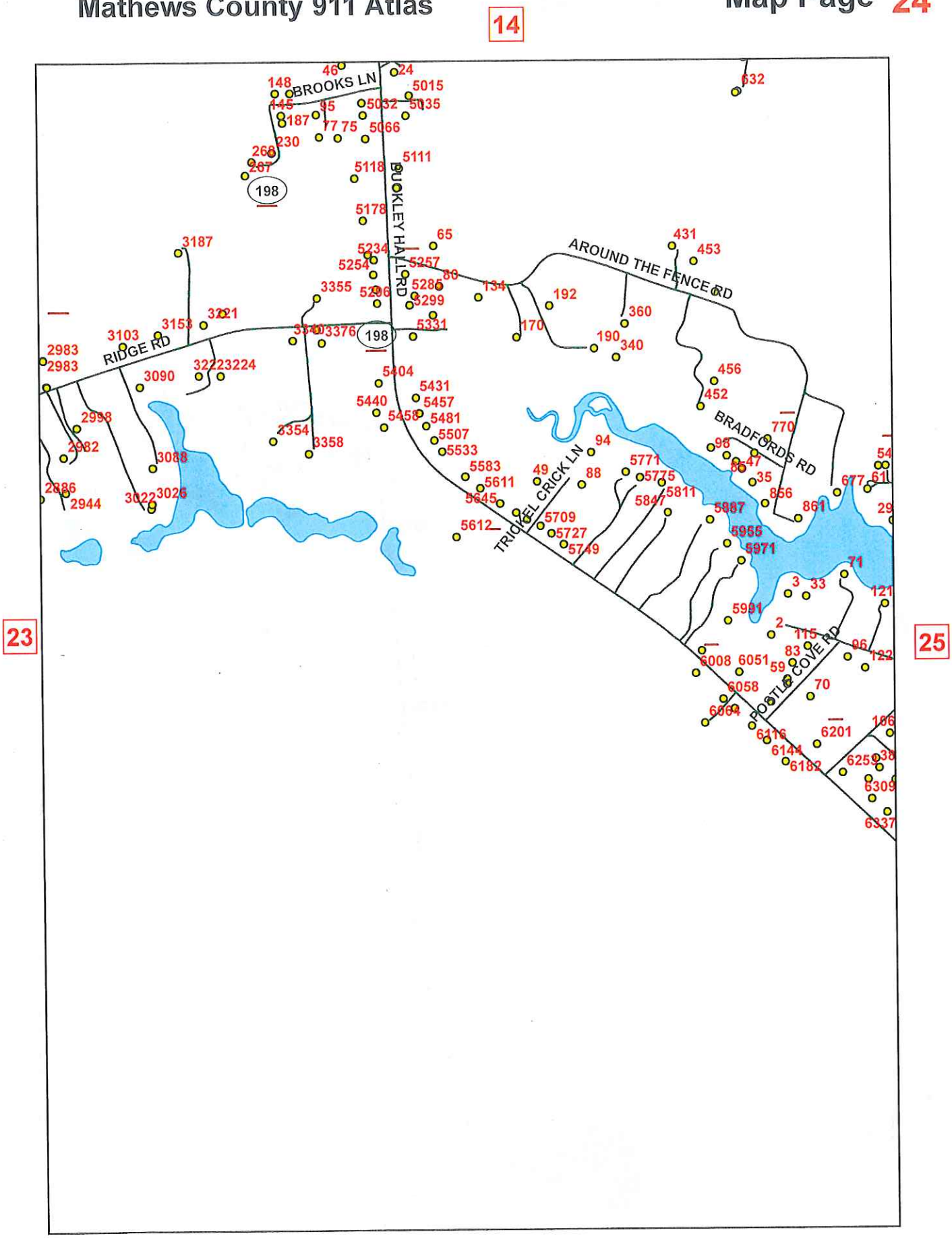
14
23
25
BROOKS LN
BUCKLEY HALL RD
AROUND THE FENCE RD
RIDGE RD
BRADFORDS RD
TRICKEL CRICK LN
POSTLE COVE RD
198
0 550 1,100 2,200 Feet

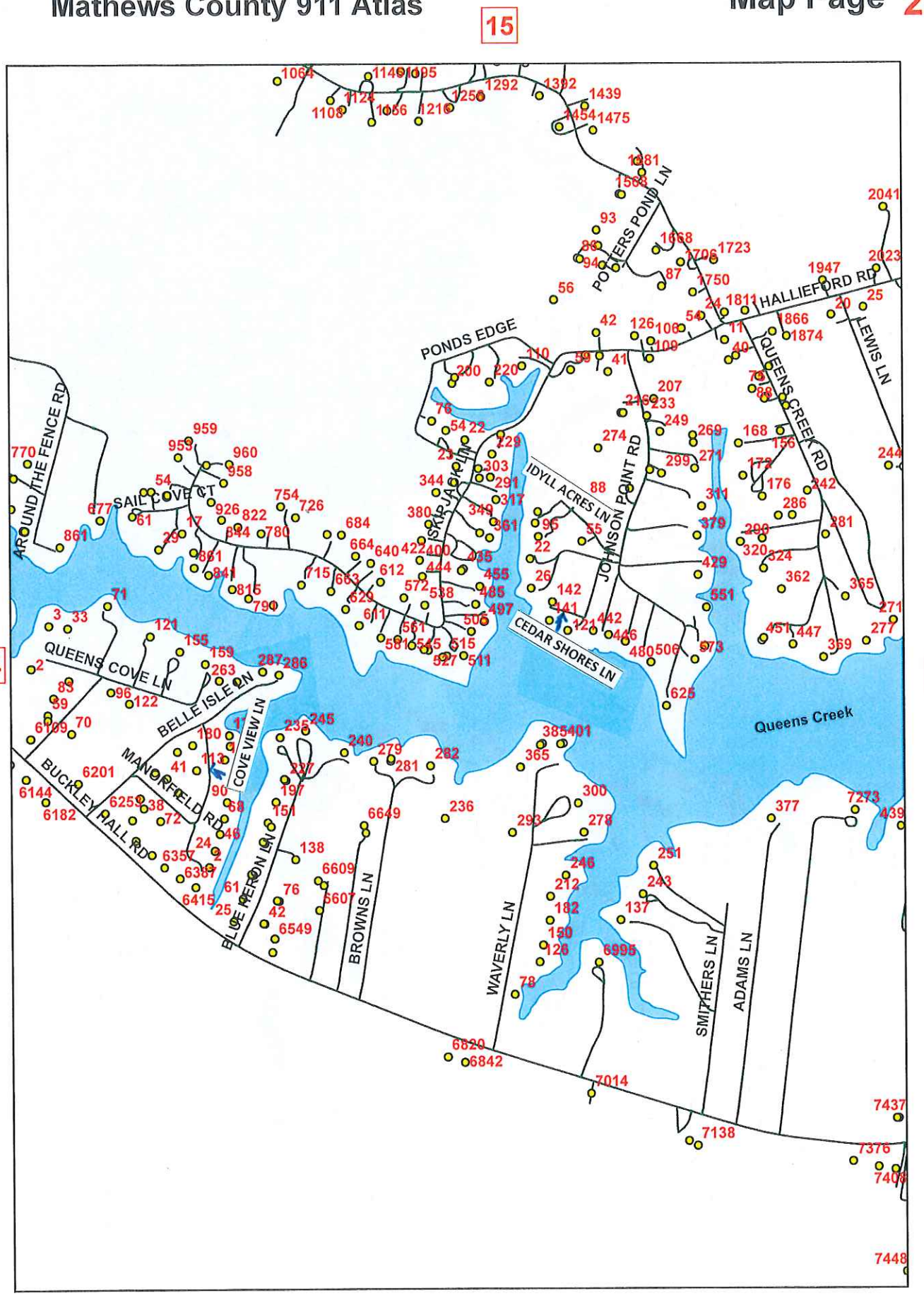

0 550 1,100 2,200 Feet

January 2016

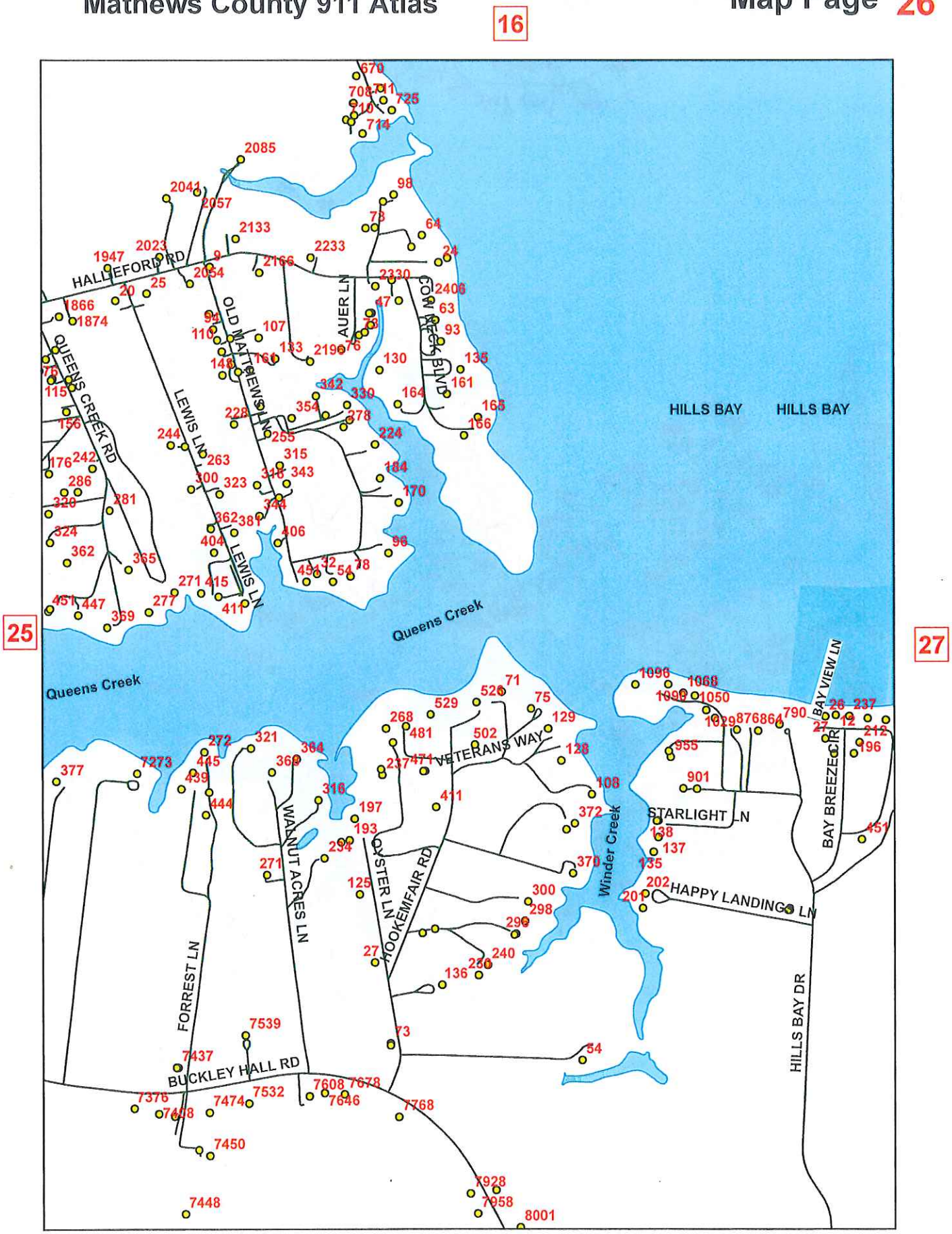

0 550 1,100 2,200 Feet

January 2016

N W E S

17

26

28

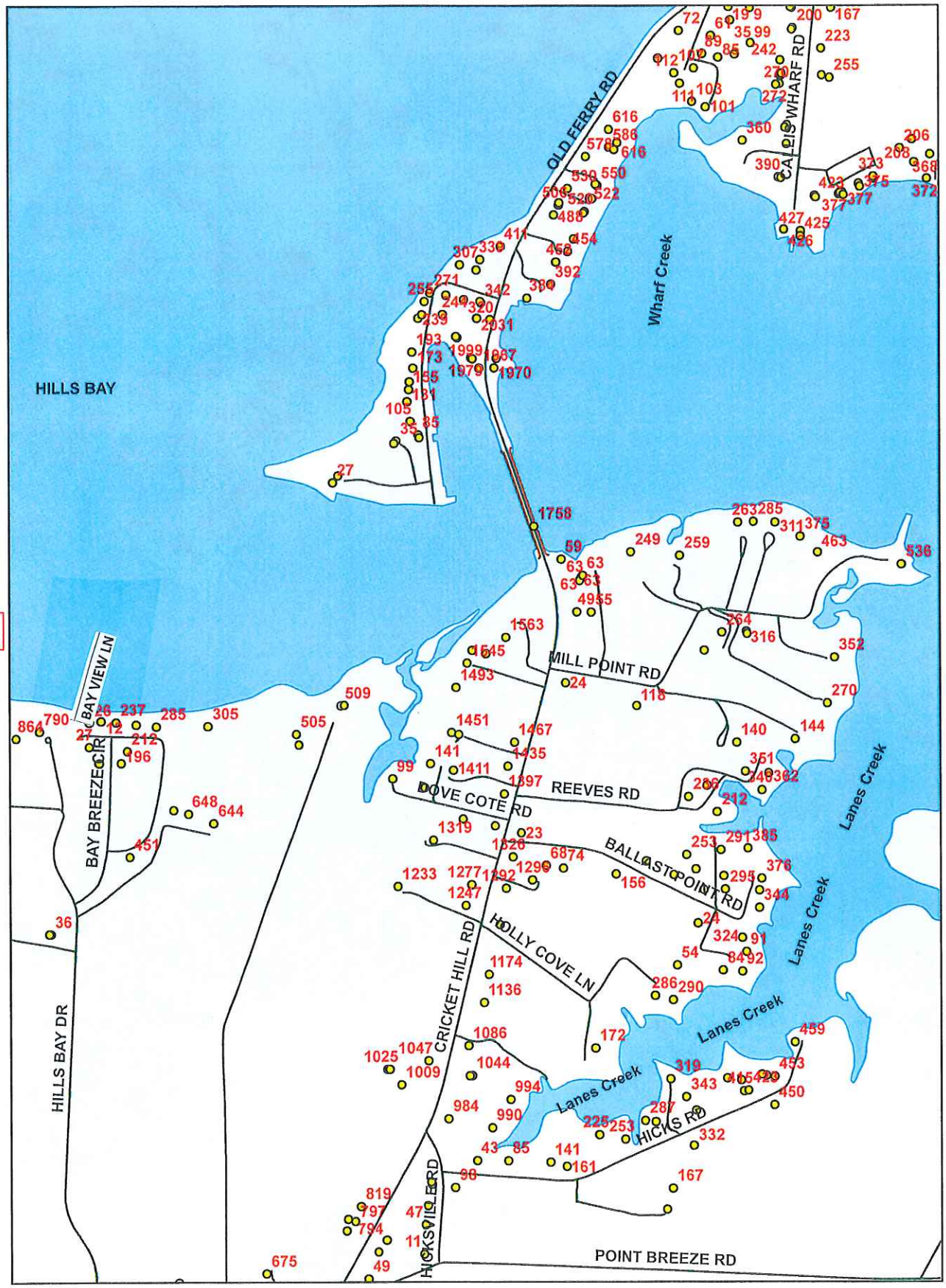

35

0 550 1,100 2,200 Feet

N W E S

18

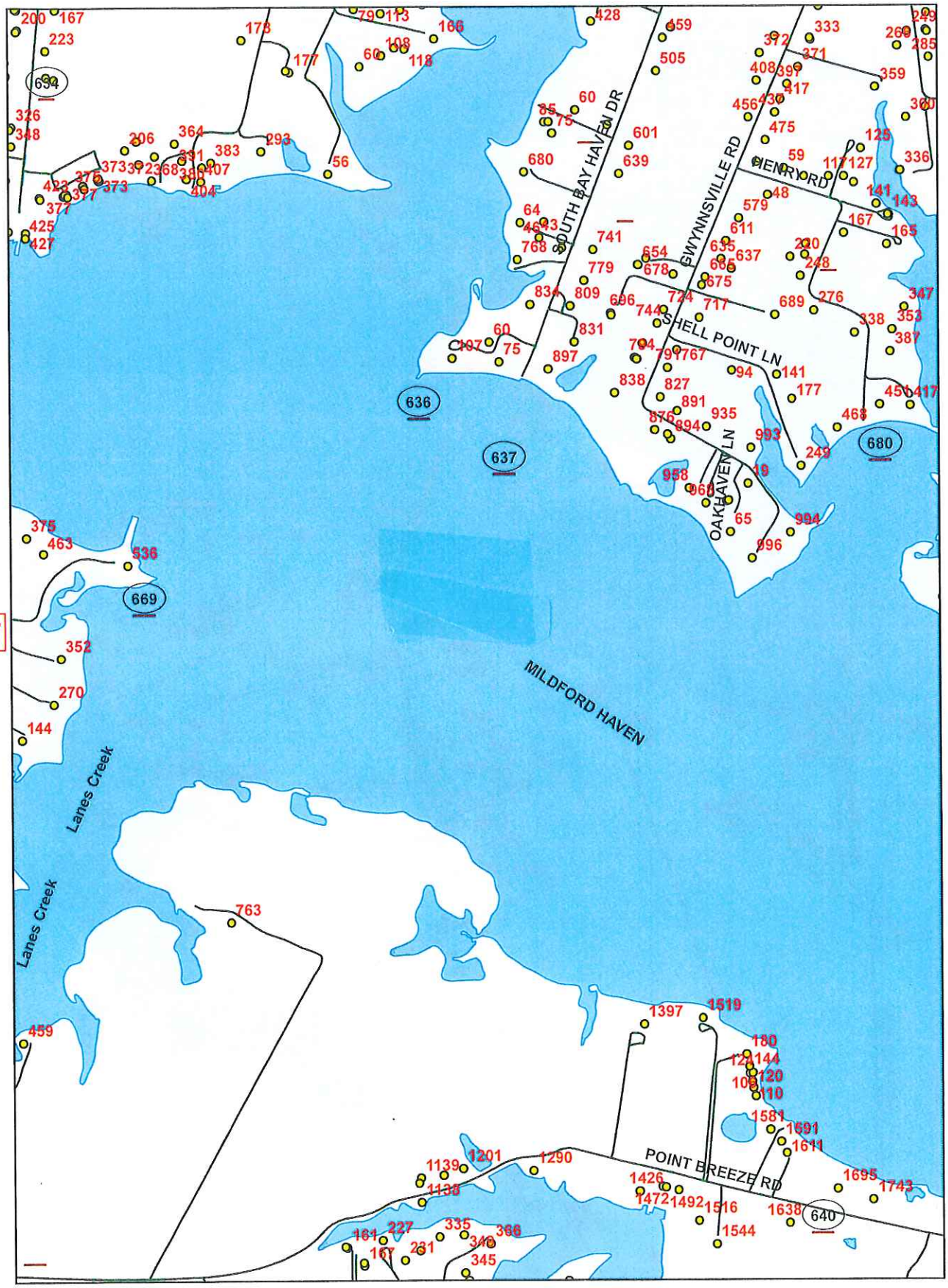

27

29

36

0 550 1,100 2,200 Feet

January 2016

N W E S

19

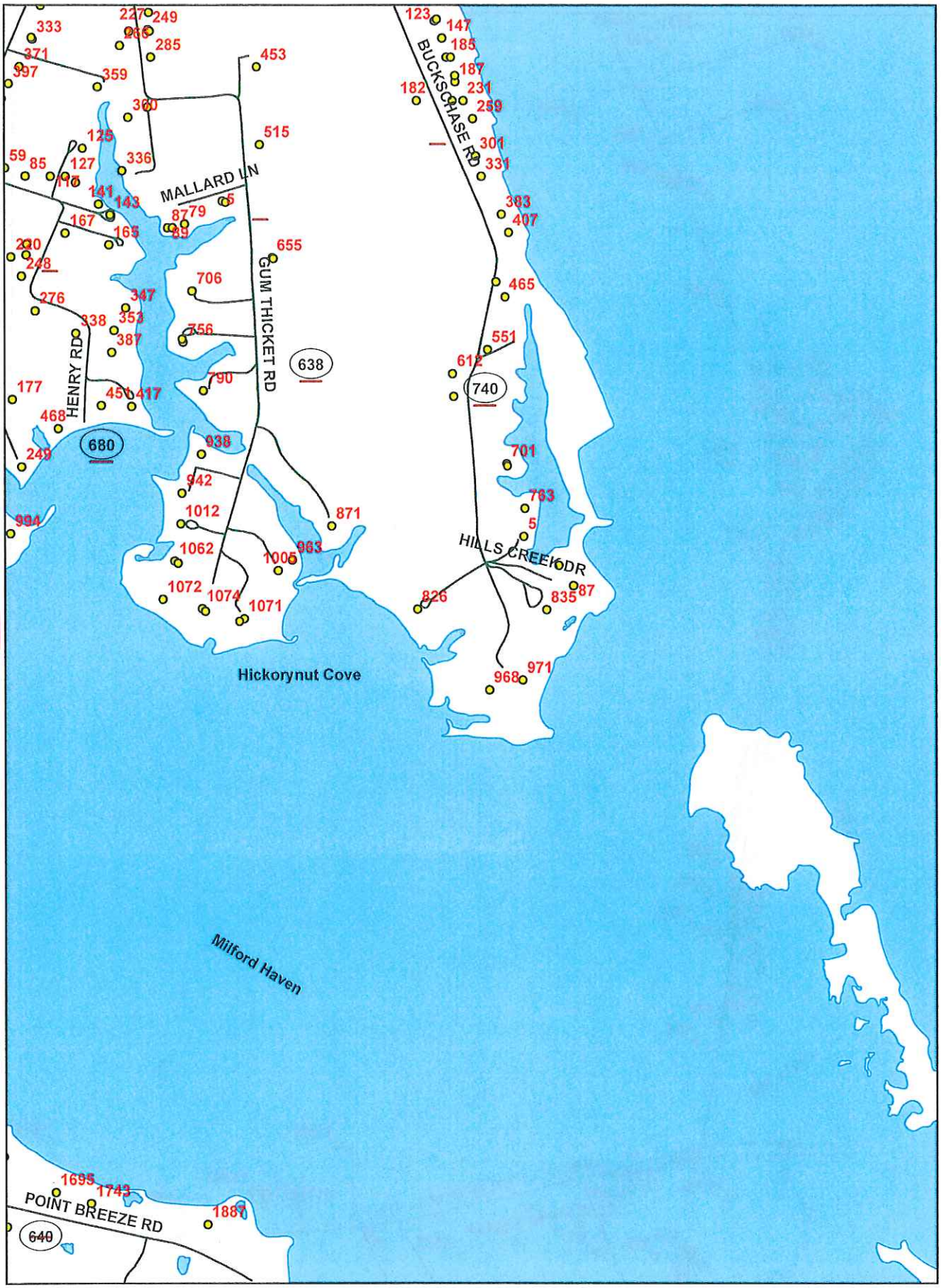

28

37

0 550 1,100 2,200 Feet

January 2016

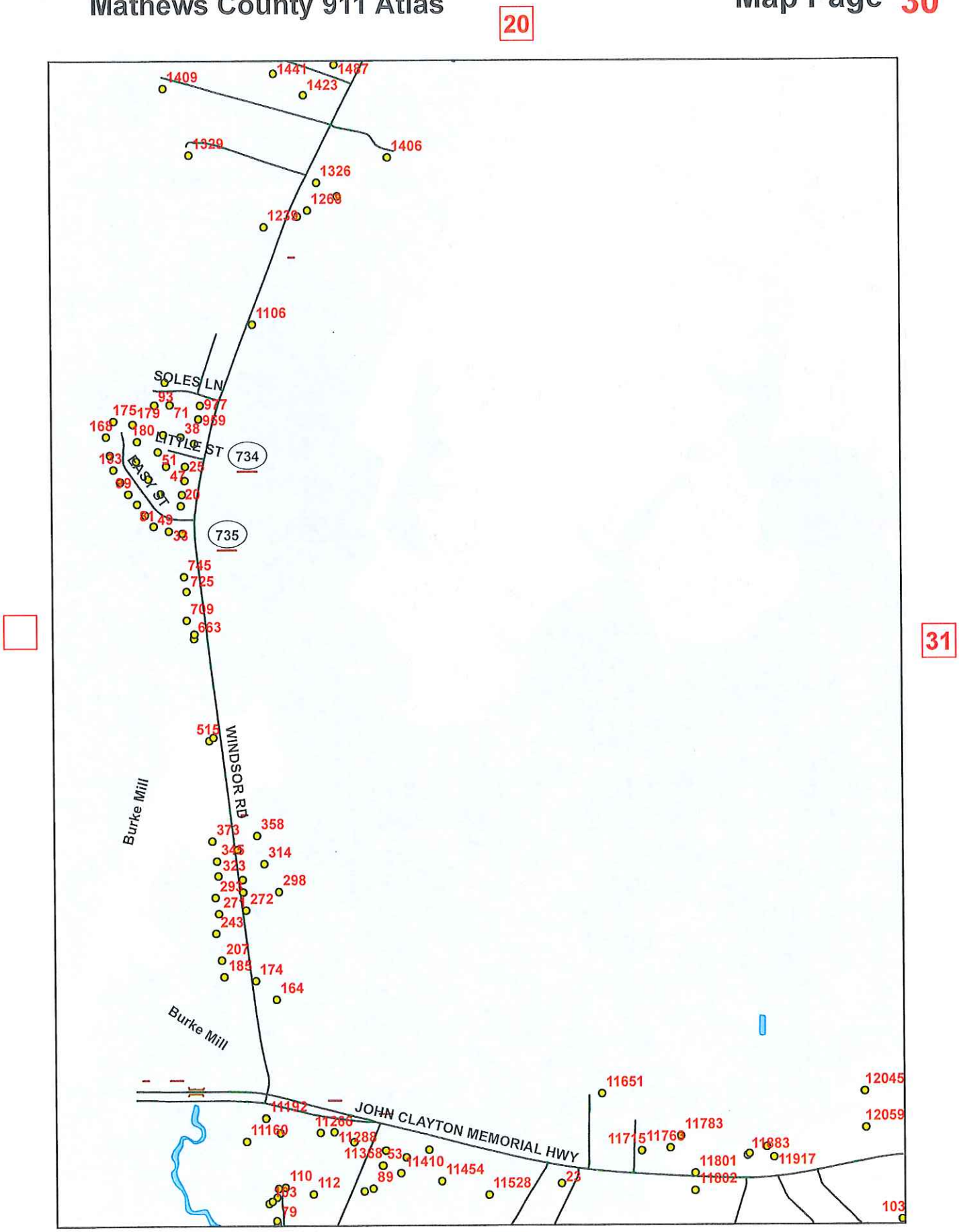
20
31
38
SOLES LN
LITTLE ST
EASY ST
WINDSOR RD
JOHN CLAYTON MEMORIAL HWY
Burke Mill
Burke Mill
734
735
1409
1441
1487
1423
1329
1406
1326
1269
1230
1106
93
977
175
179
71
959
168
180
38
193
51
25
47
99
20
81
49
33
745
725
709
663
515
373
358
345
314
323
298
293
271
272
243
207
185
174
164
11651
12045
11192
11160
11266
11288
11368
53
11410
11454
11528
23
11715
11760
11783
11801
11802
11883
11917
12059
110
112
89
103
79
0
550
1,100
2,200 Feet
N
W
E
S

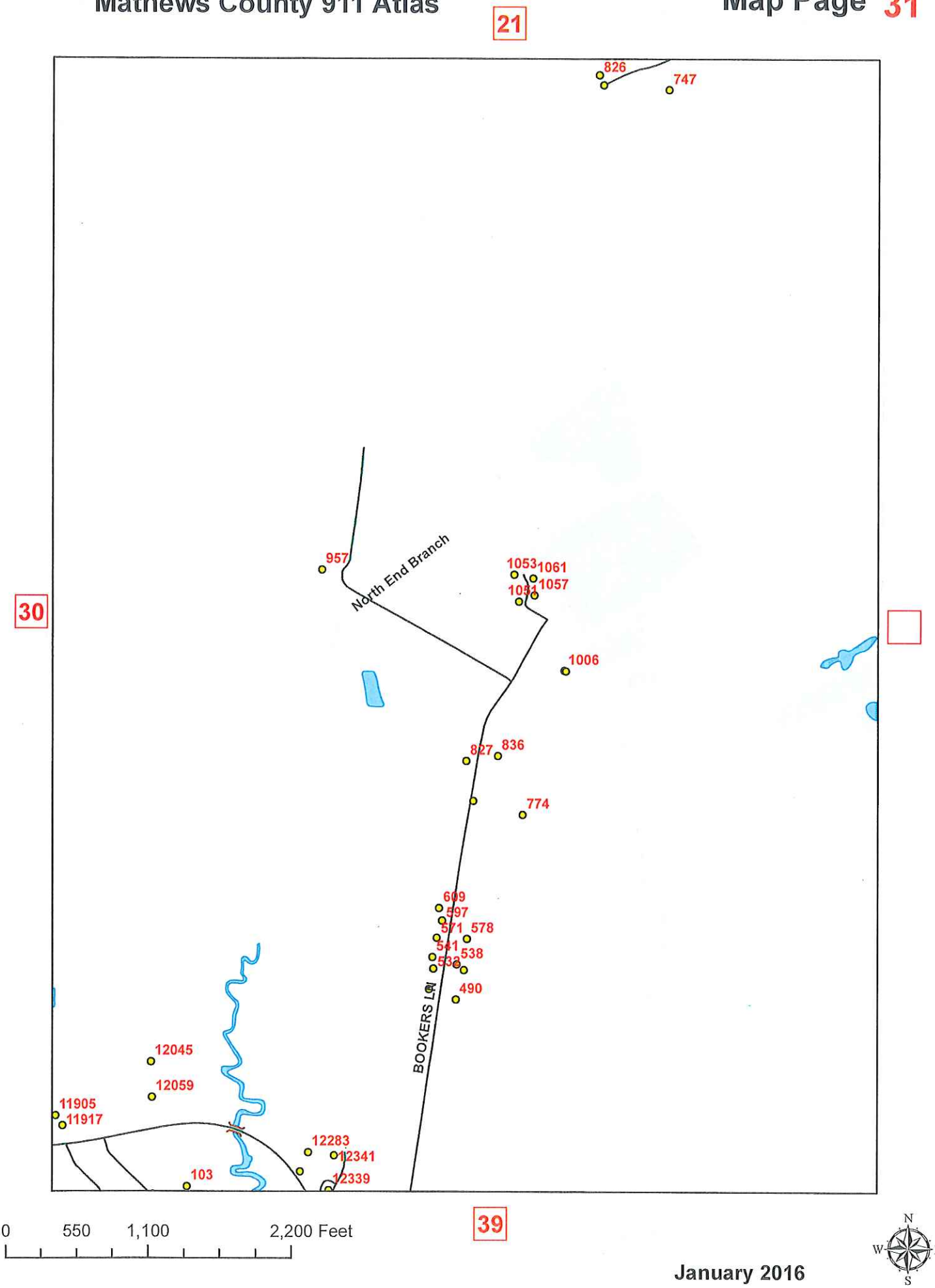
21
30
39
826
747
957
North End Branch
1053
1061
1051
1057
1006
827
836
774
609
597
571
578
541
538
533
490
BOOKERS LN
12045
12059
11905
11917
12283
12341
12339
103
0
550
1,100
2,200 Feet
N
W
E
S

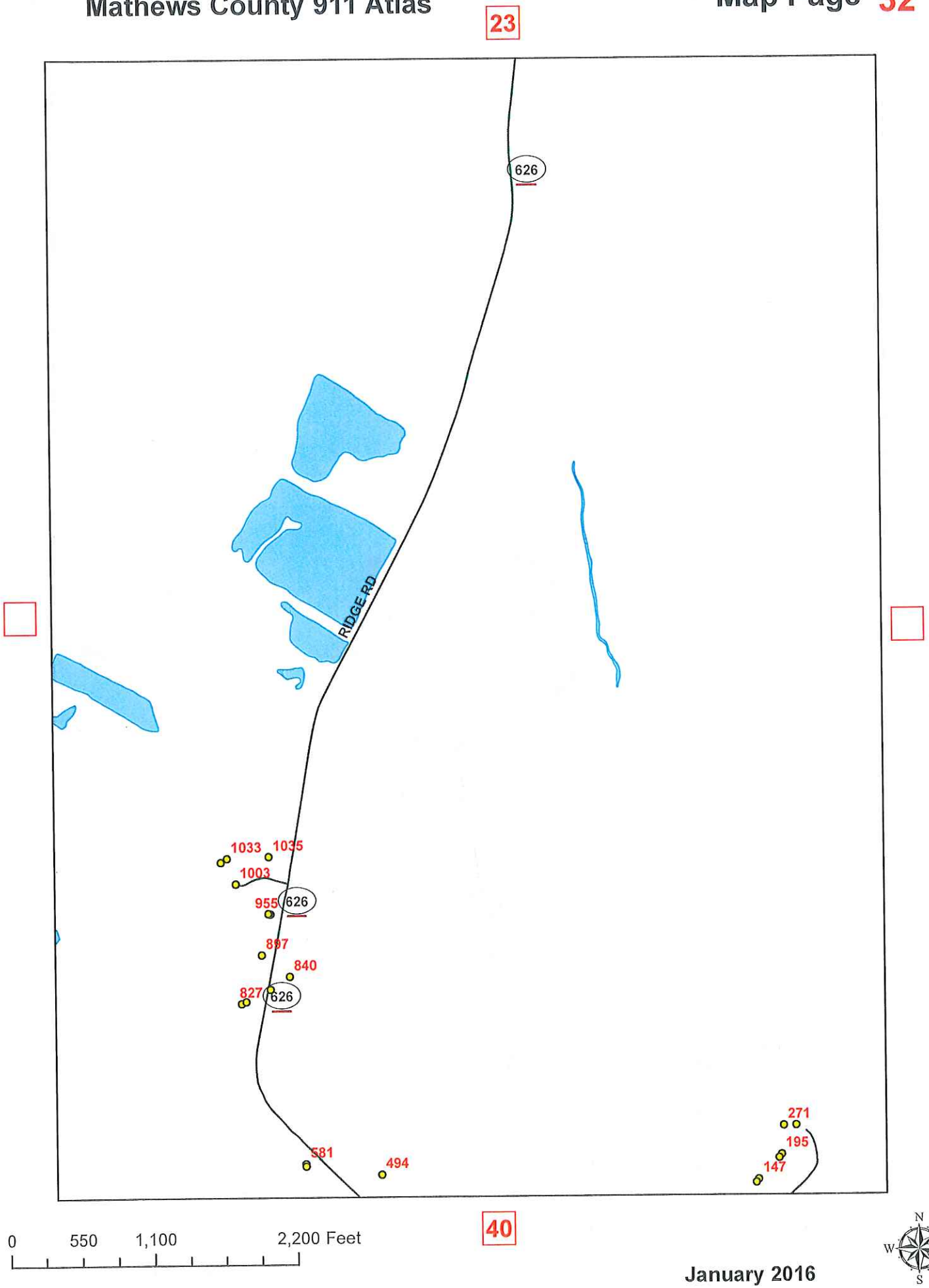
23
626
RIDGE RD
1033
1035
1003
955
626
897
840
827
626
581
494
271
195
147
40
0
550
1,100
2,200 Feet
N
W
E
S

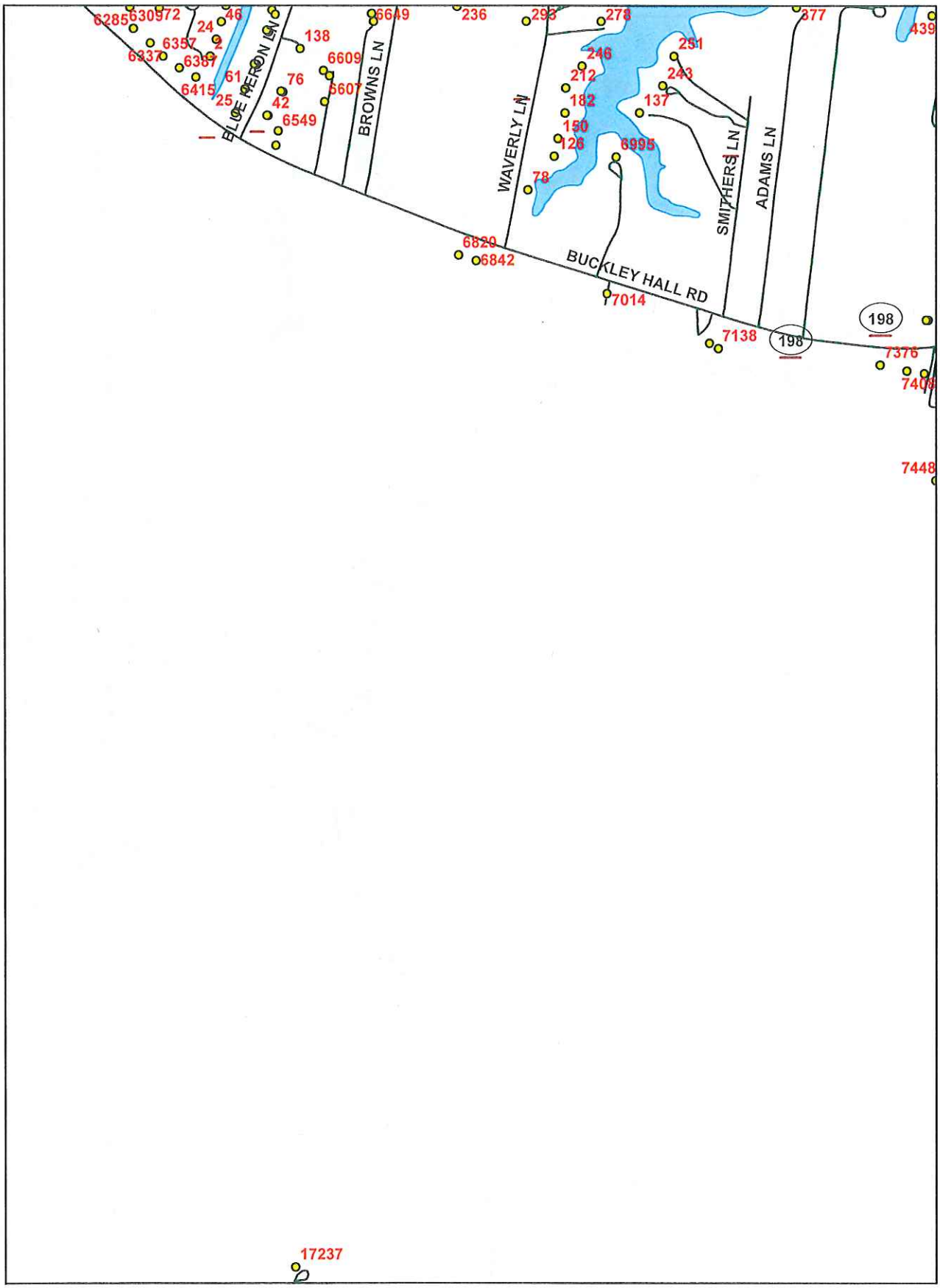

0 550 1,100 2,200 Feet

January 2016

N W E S

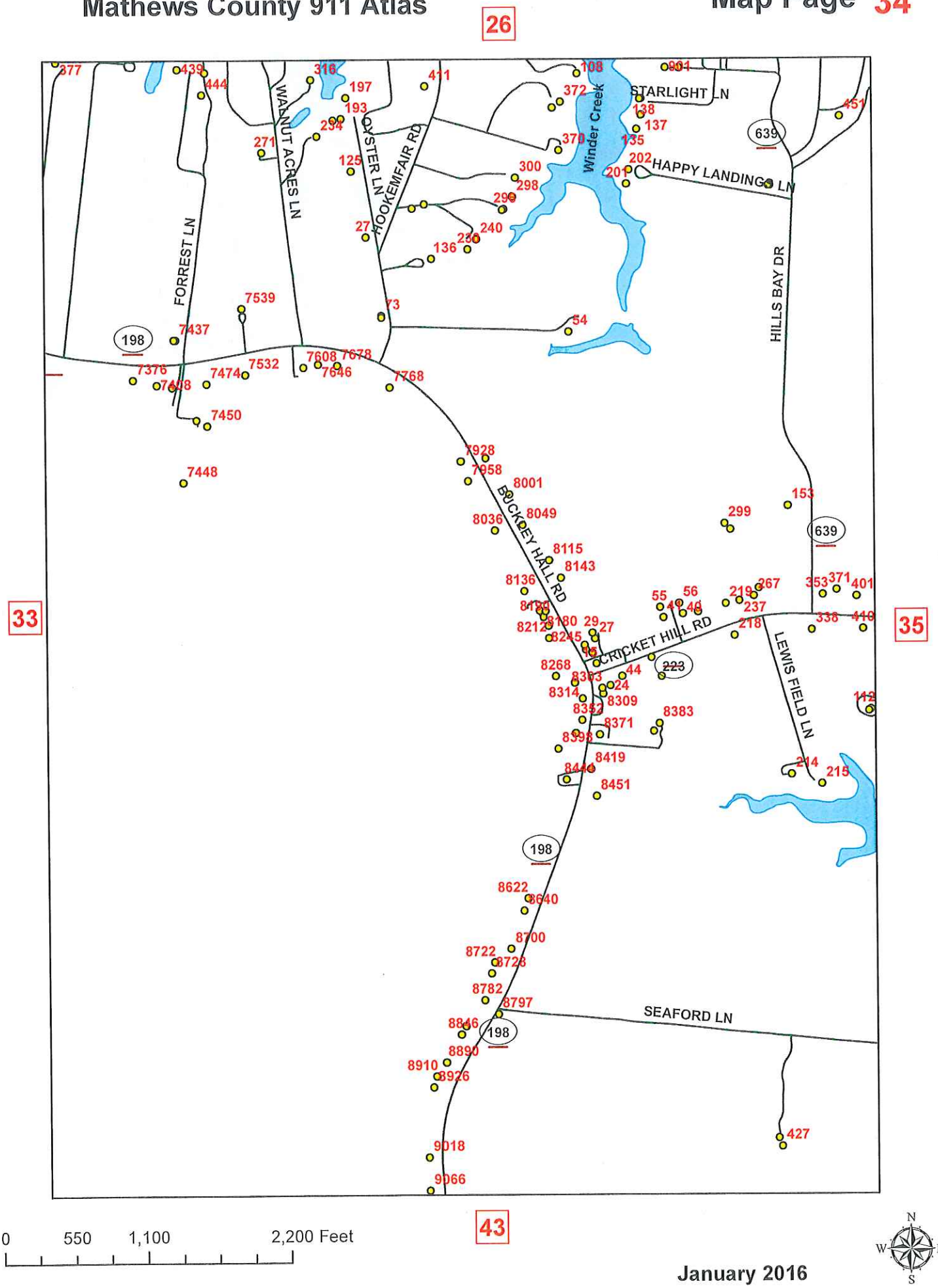
26
33
35
43
STARLIGHT LN
Winder Creek
HAPPY LANDINGS LN
HILLS BAY DR
WALNUT ACRES LN
OYSTER LN
HOOKEMFAIR RD
FORREST LN
BUCKEY HALL RD
CRICKET HILL RD
LEWIS FIELD LN
SEAFORD LN
639
198
223
0 550 1,100 2,200 Feet
N
W
E
S

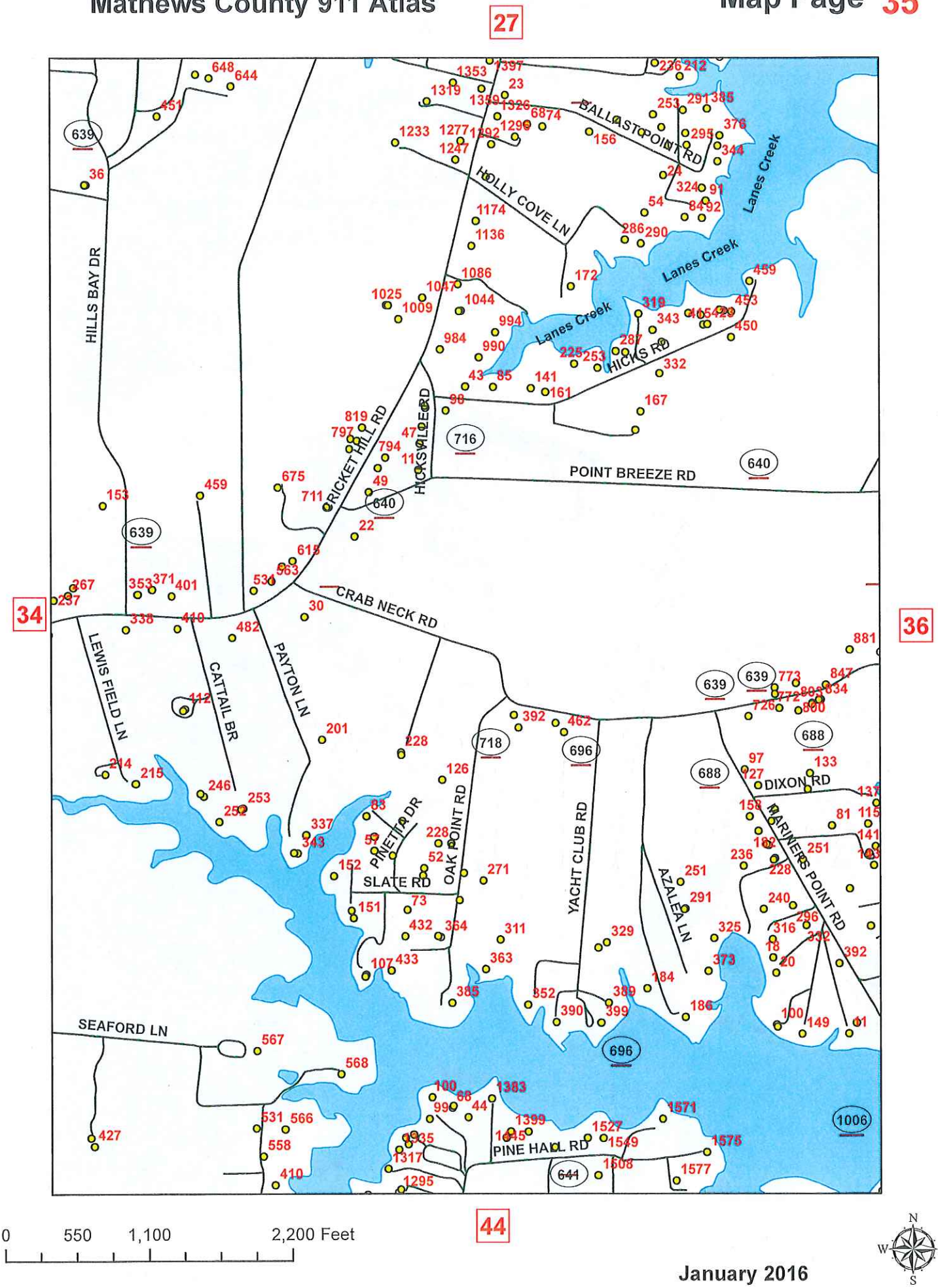
27
34
36
44
BALLASTPOINT RD
HOLLY COVE LN
Lanes Creek
HILLS BAY DR
HICKS RD
HICKSVILLE RD
CRICKET HILL RD
POINT BREEZE RD
CRAB NECK RD
LEWIS FIELD LN
CATTAIL BR
PAYTON LN
PINETTA DR
OAK POINT RD
SLATE RD
YACHT CLUB RD
AZALEA LN
DIXON RD
MARINERS POINT RD
SEAFORD LN
PINE HALL RD
639
640
716
718
696
688
1006
641
0 550 1,100 2,200 Feet
N
W
E
S

28

35

37

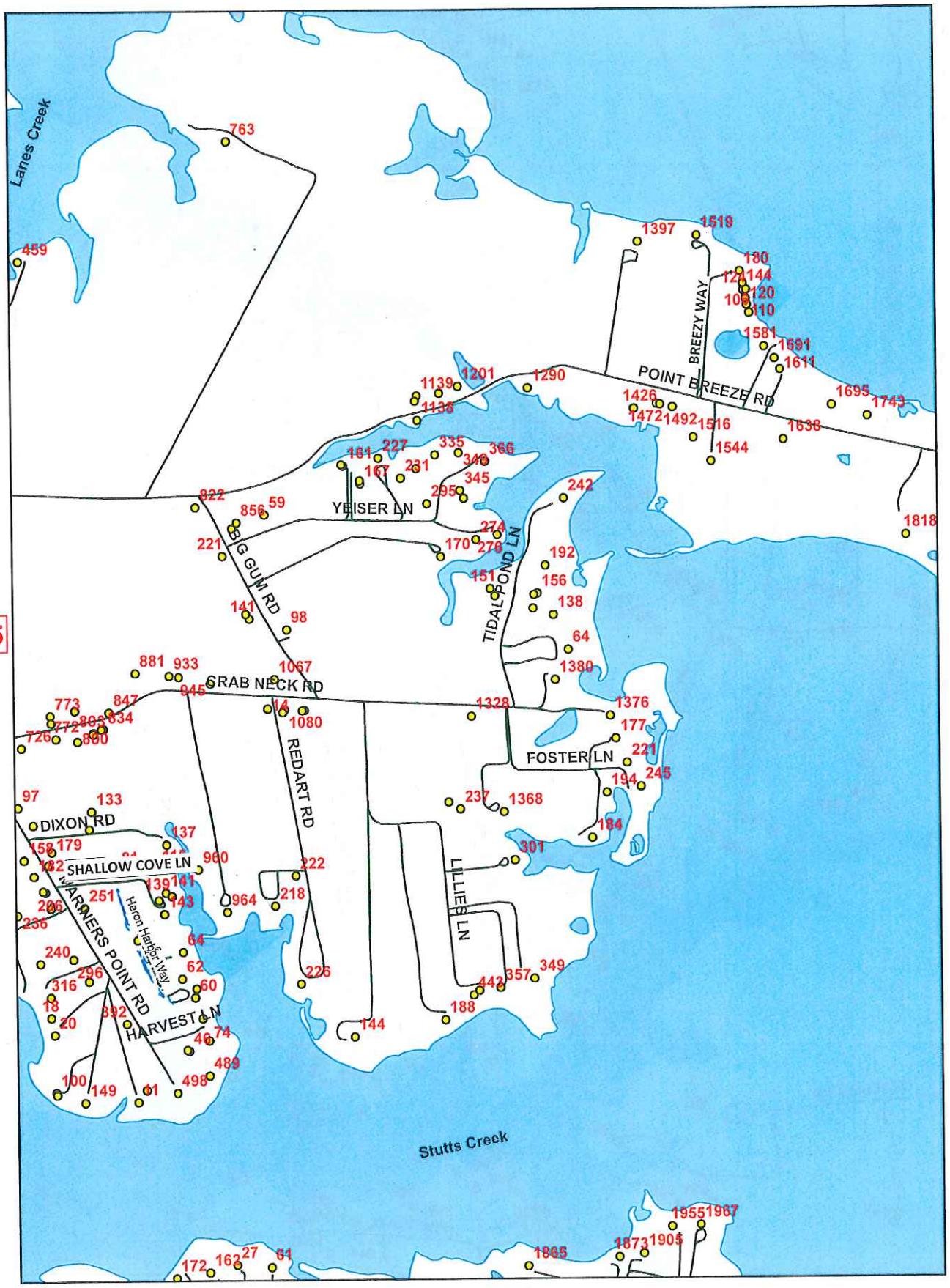

45

0 550 1,100 2,200 Feet

January 2016

N W E S

29

36

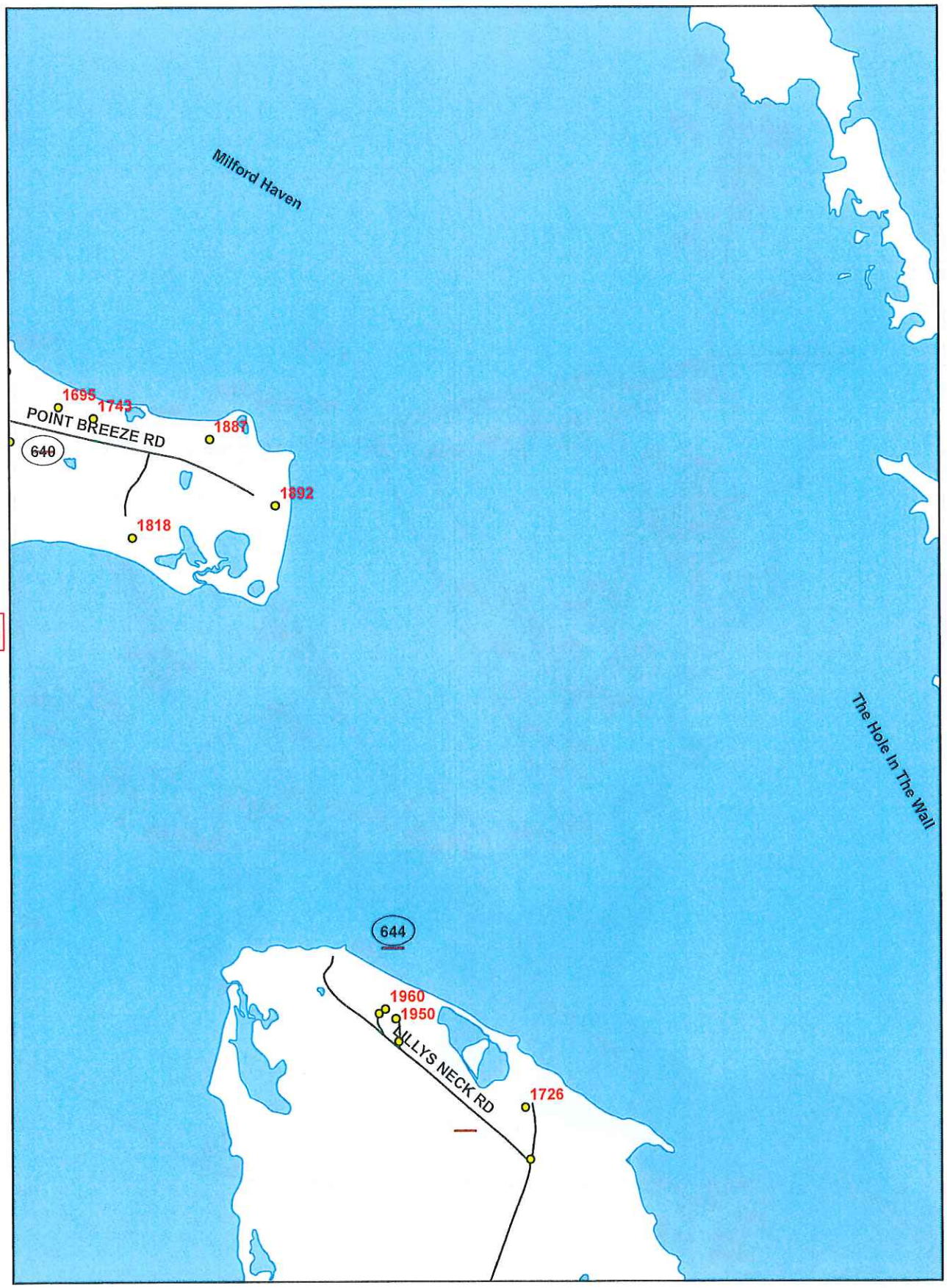

46

0 550 1,100 2,200 Feet

January 2016

N W E S

30

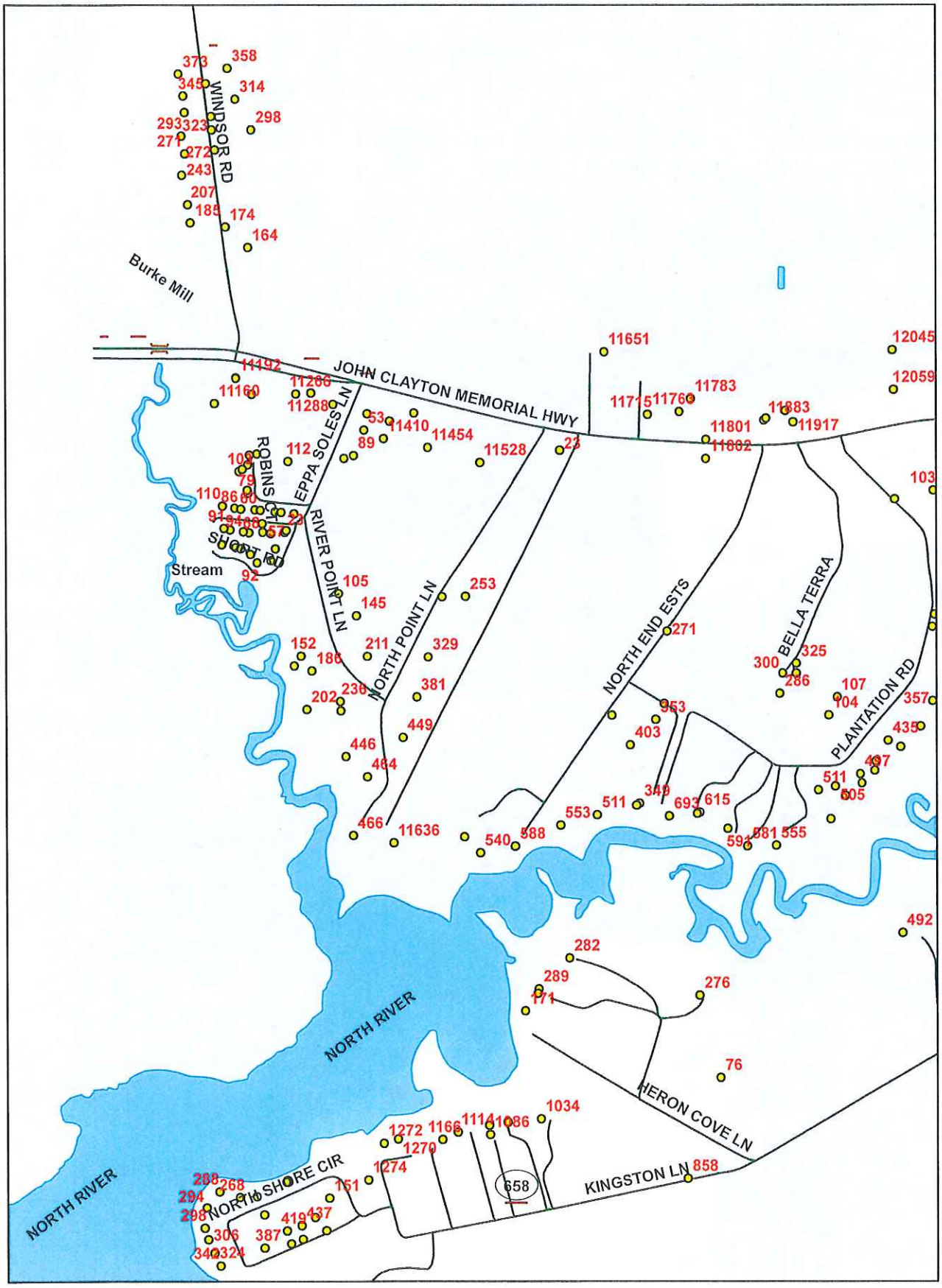

39

48

0 550 1,100 2,200 Feet

January 2016

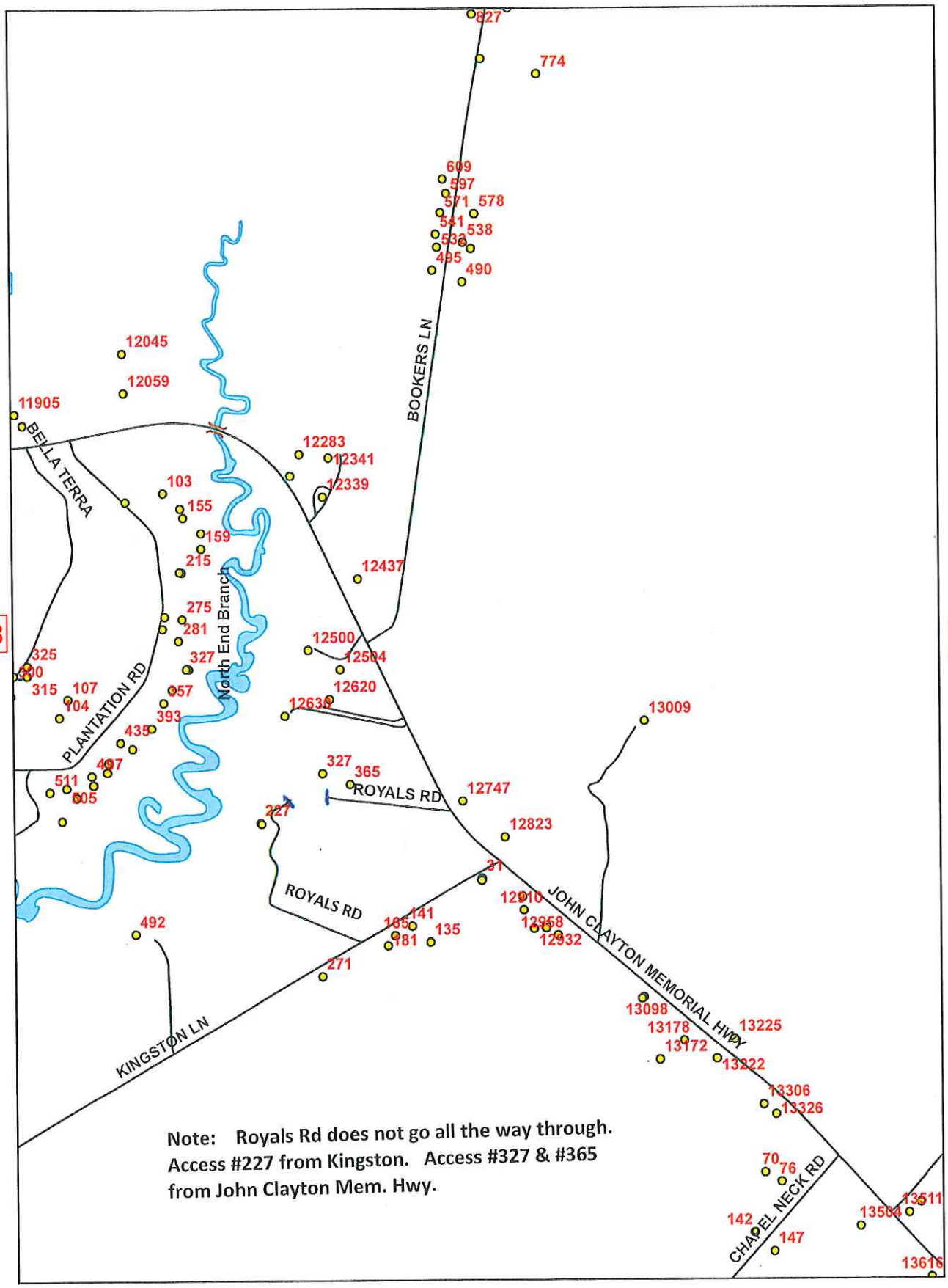

0 550 1,100 2,200 Feet

January 2016

N W E S

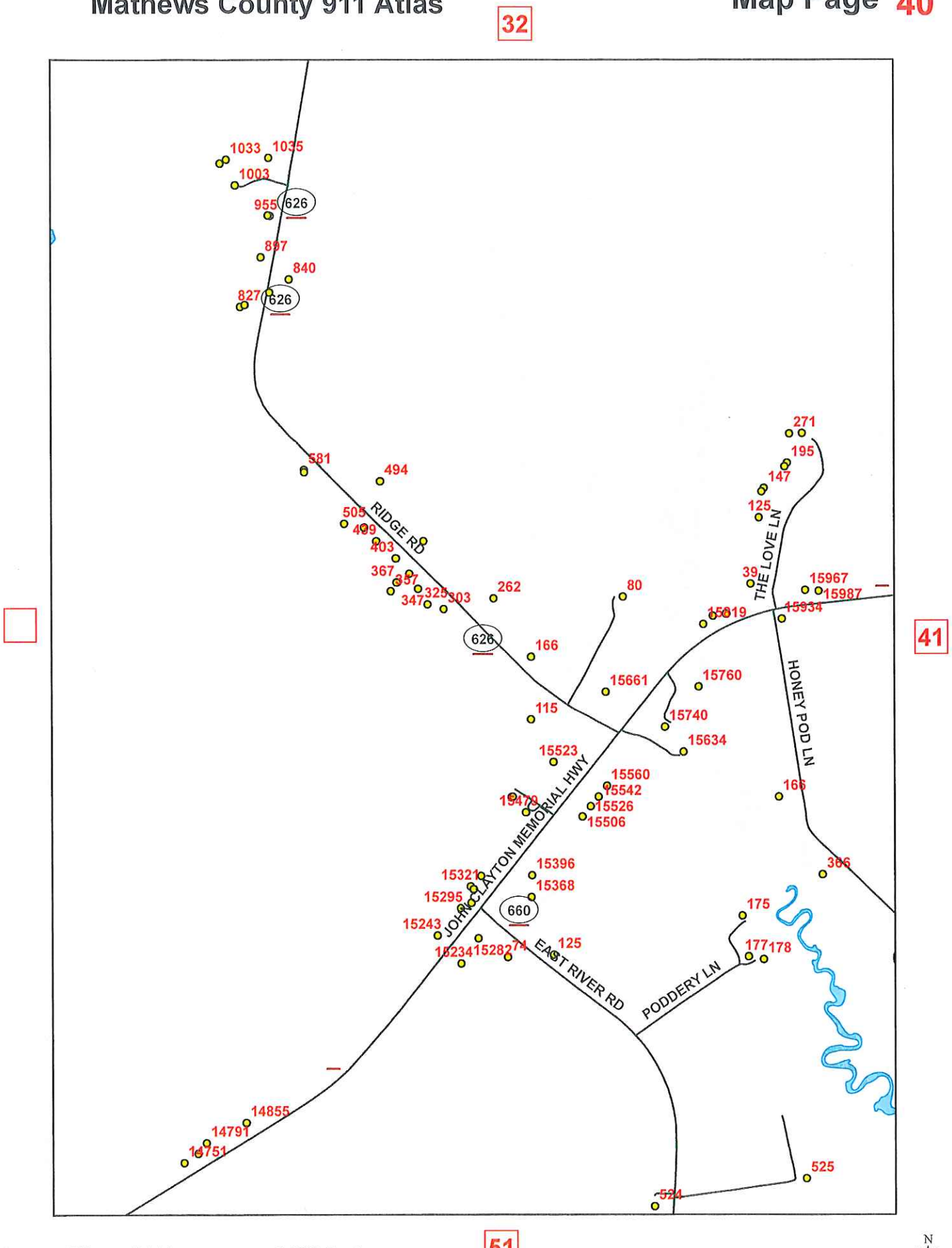
32
41
51
RIDGE RD
THE LOVE LN
HONEY POD LN
JOHN CLAYTON MEMORIAL HWY
EAST RIVER RD
PODDERY LN
626
660
1033
1035
1003
955
897
840
827
581
494
505
499
403
367
357
347
325
303
262
80
166
115
15661
15760
15740
15634
15523
15560
15542
15526
15506
15479
15396
15368
15321
15295
15243
15234
15282
125
271
195
147
125
39
15967
15987
15934
15619
166
386
175
177
178
14855
14791
14751
525
524
0
550
1,100
2,200 Feet
N
W
E
S

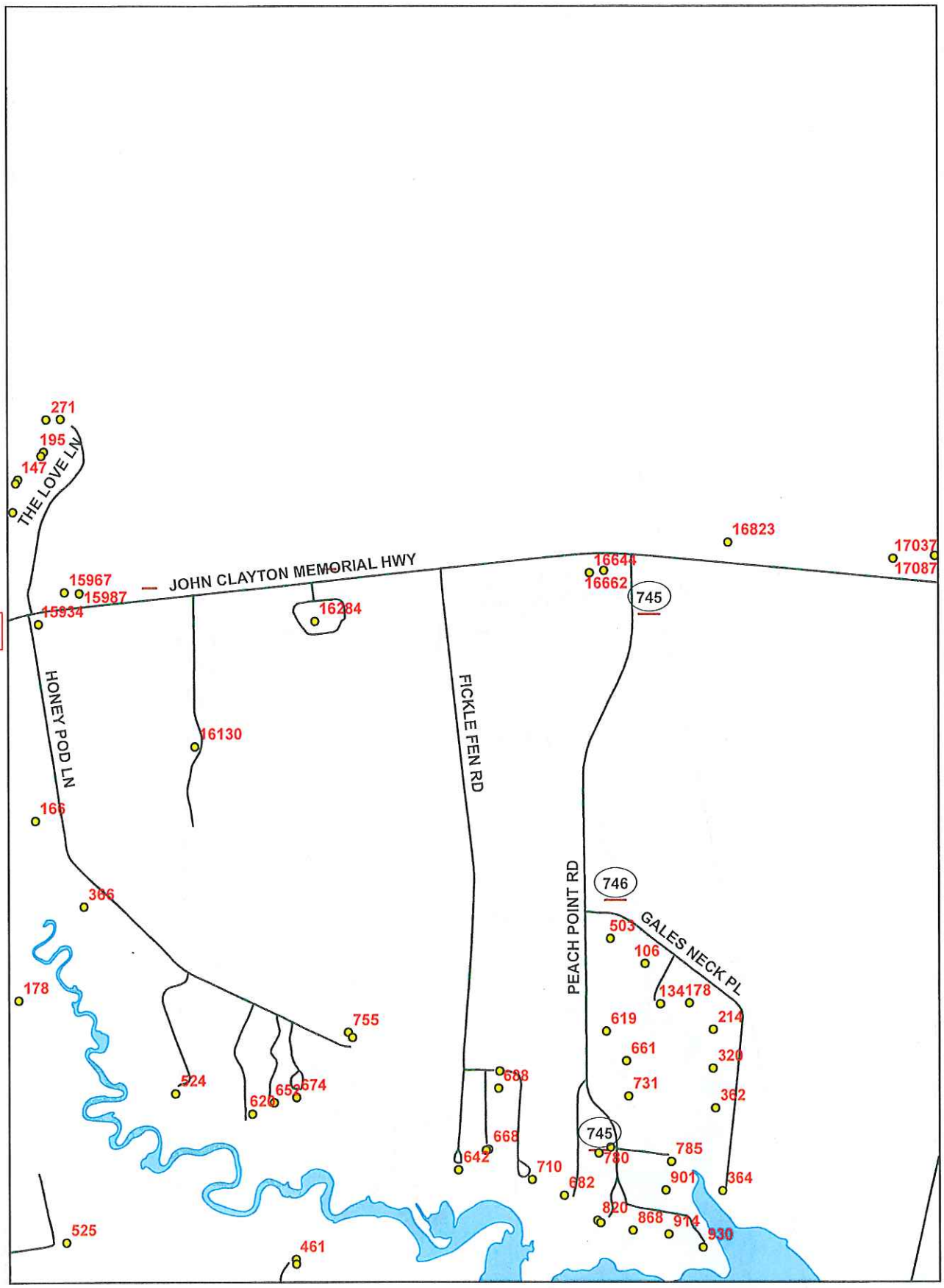

0 550 1,100 2,200 Feet

January 2016

N W E S

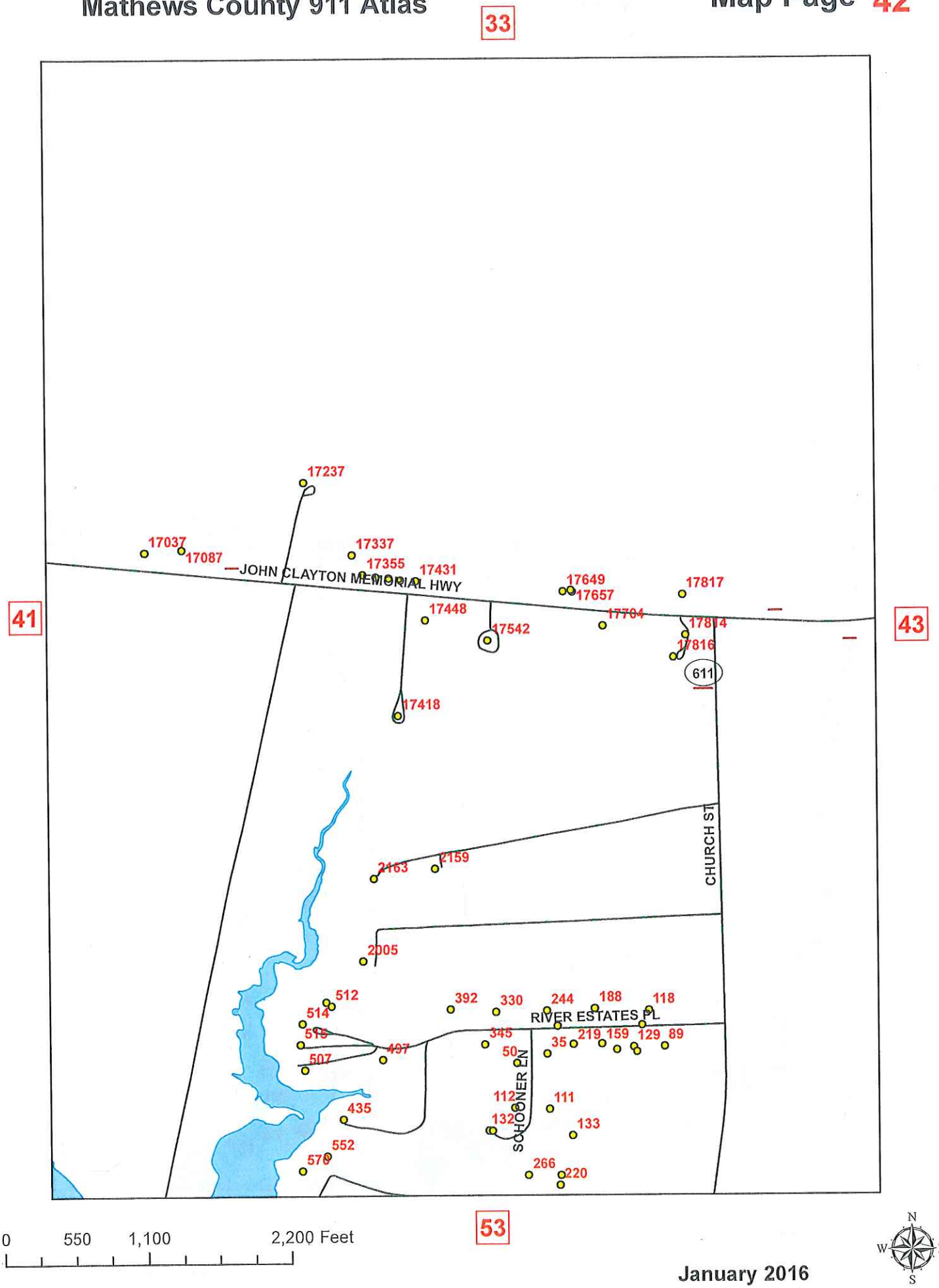
33
41
43
53
JOHN CLAYTON MEMORIAL HWY
CHURCH ST
RIVER ESTATES PL
SCHOONER LN
611
17237
17037
17087
17337
17355
17431
17448
17542
17649
17657
17704
17814
17816
17817
17418
2163
2159
2005
512
514
515
497
507
392
330
244
188
118
345
219
159
129
89
35
50
112
132
111
133
435
552
570
266
220
0
550
1,100
2,200 Feet
N
W
E
S

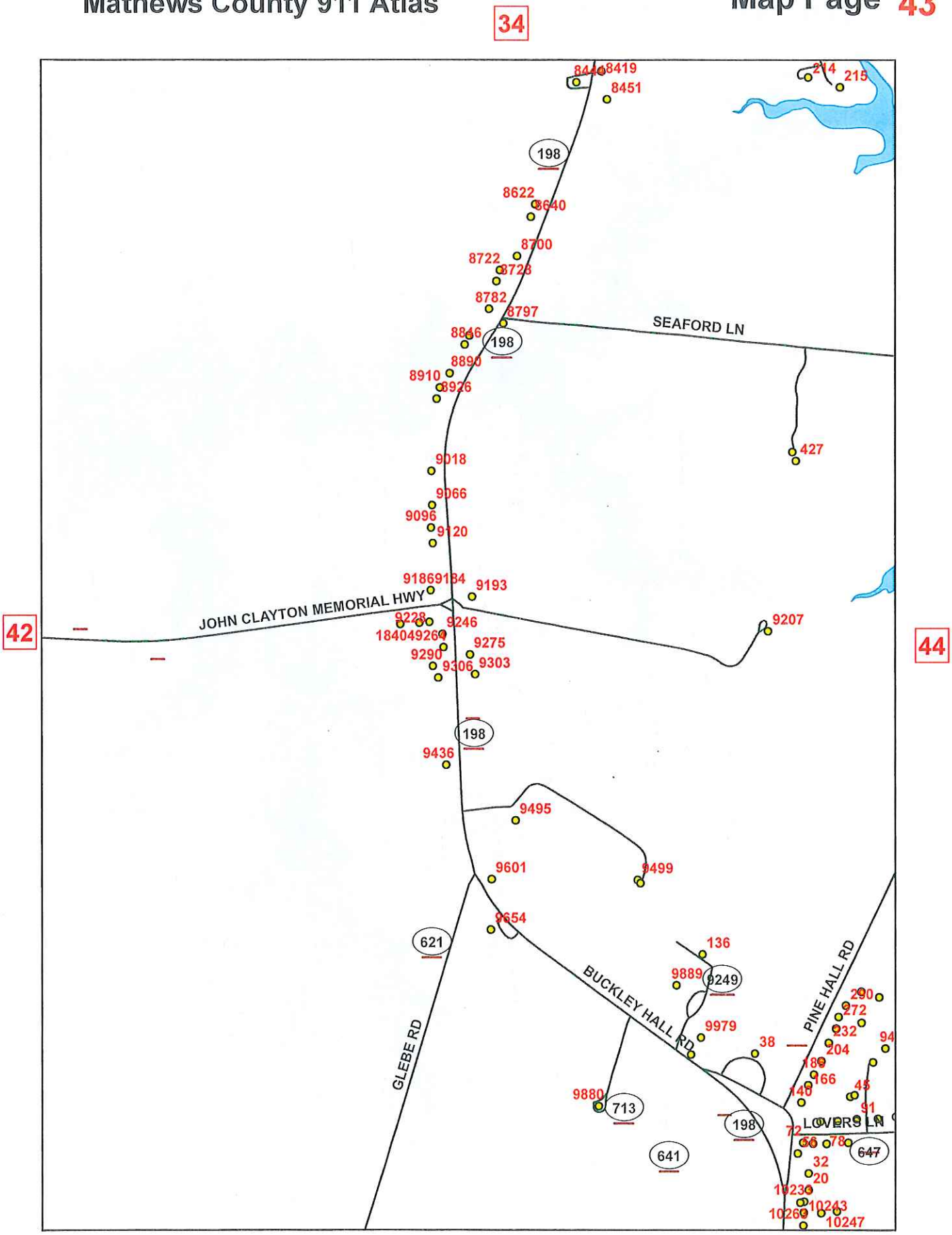

0 550 1,100 2,200 Feet

January 2016

Mathews County 911 Atlas

Map Page 44

35

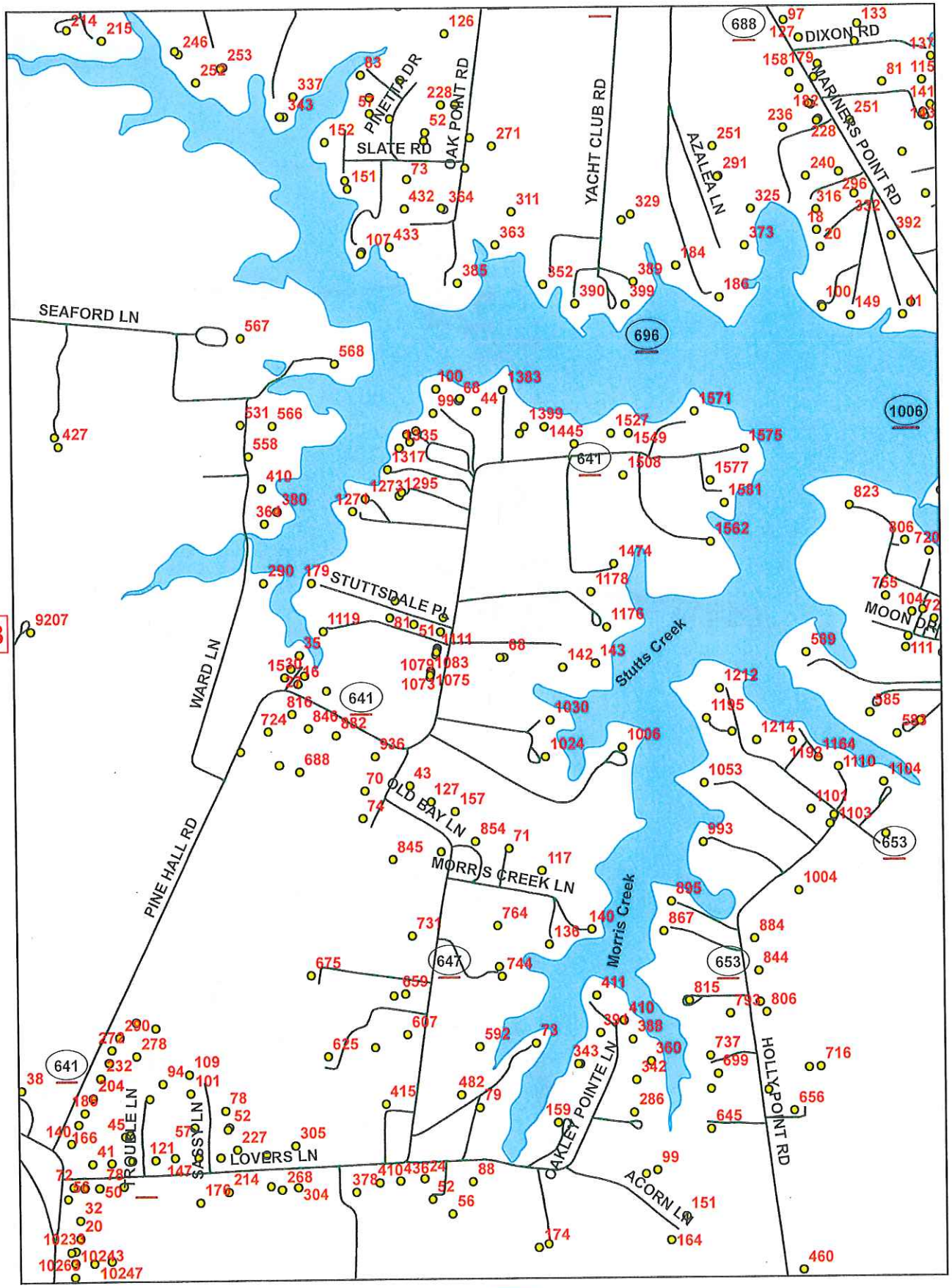

43

45

55

0 550 1,100 2,200 Feet

January 2016

36

44

46

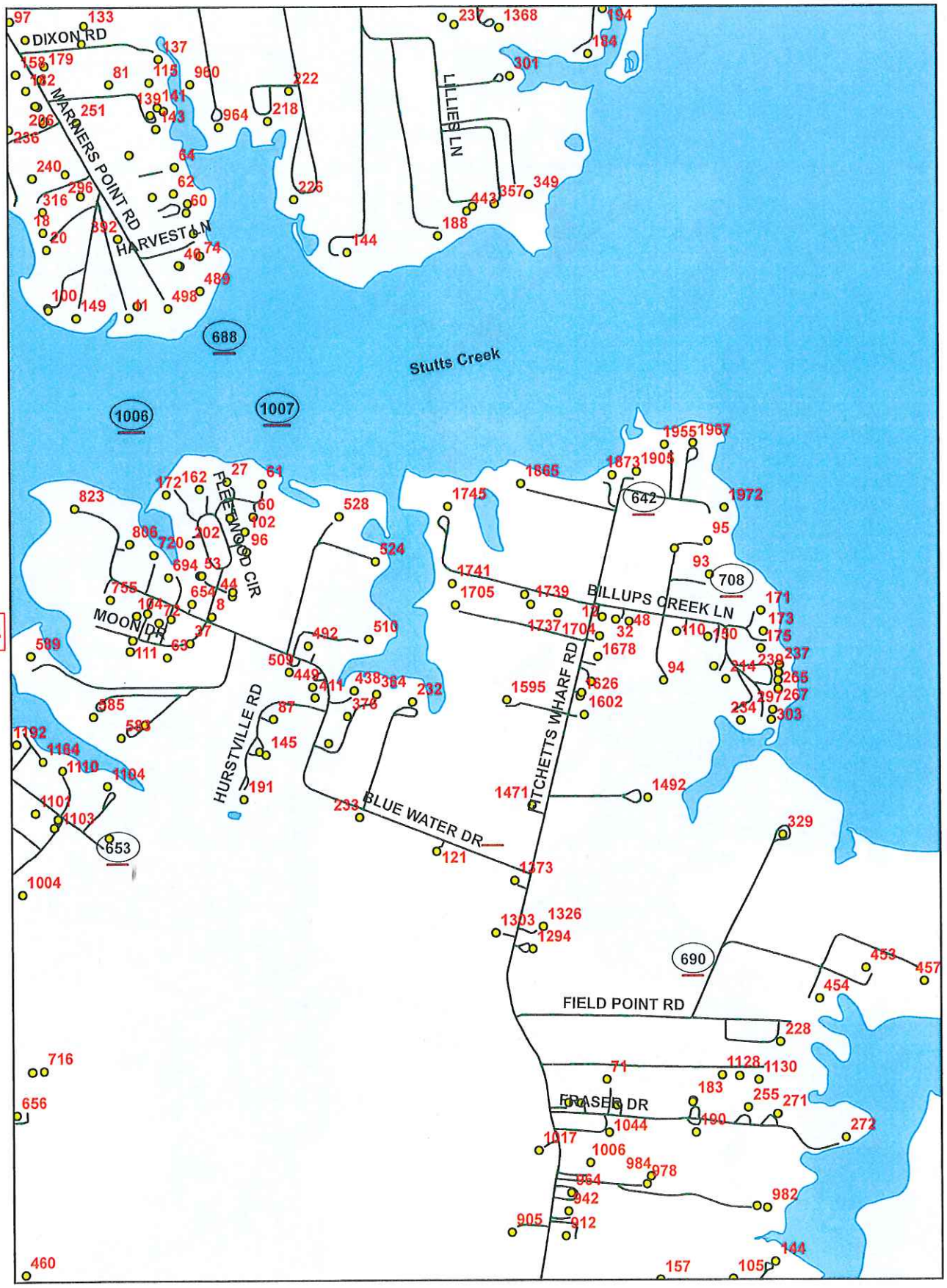

56

0 550 1,100 2,200 Feet

January 2016

N W E S

37

45

47

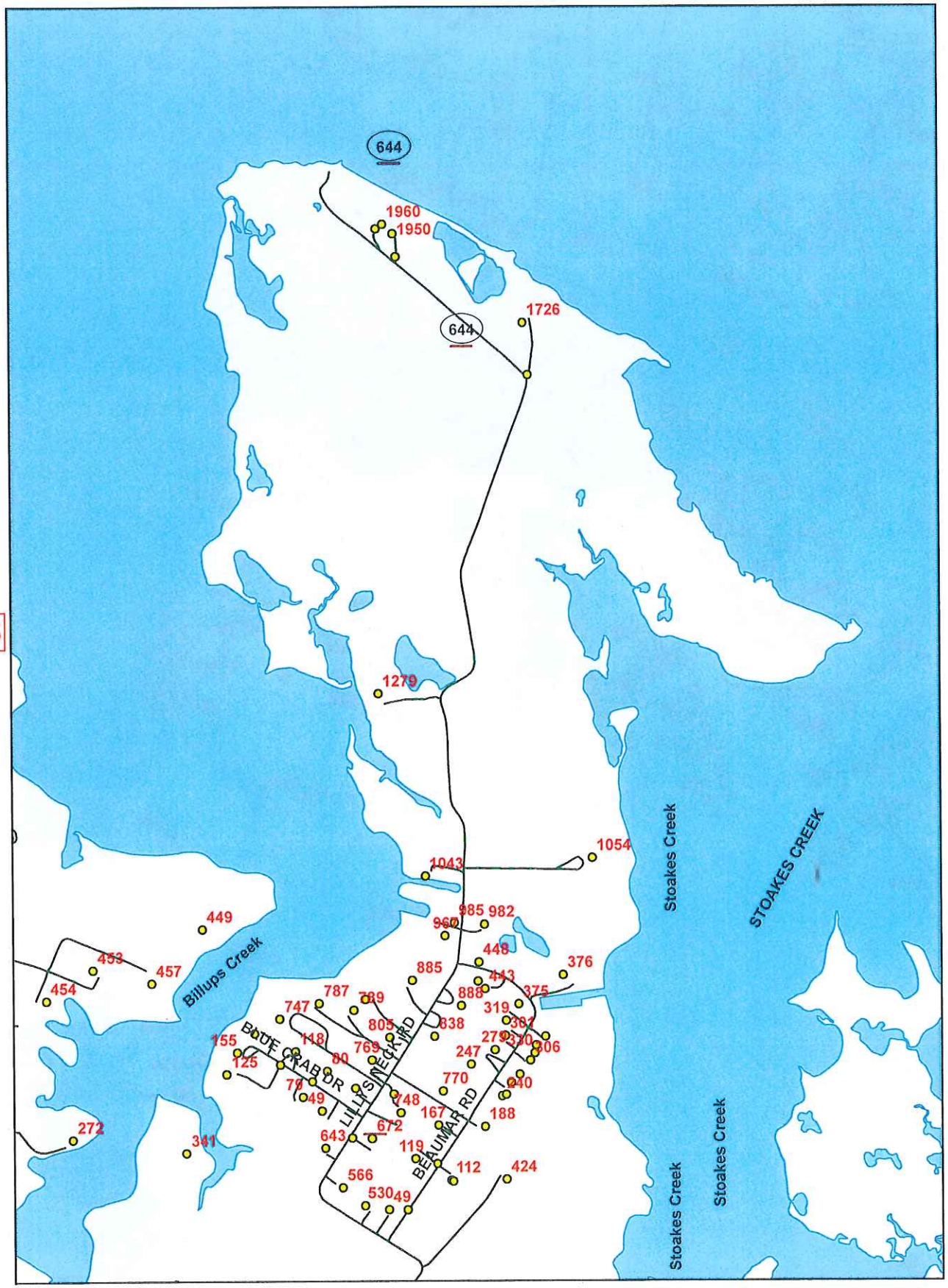

57

0 550 1,100 2,200 Feet

January 2016

N W E S

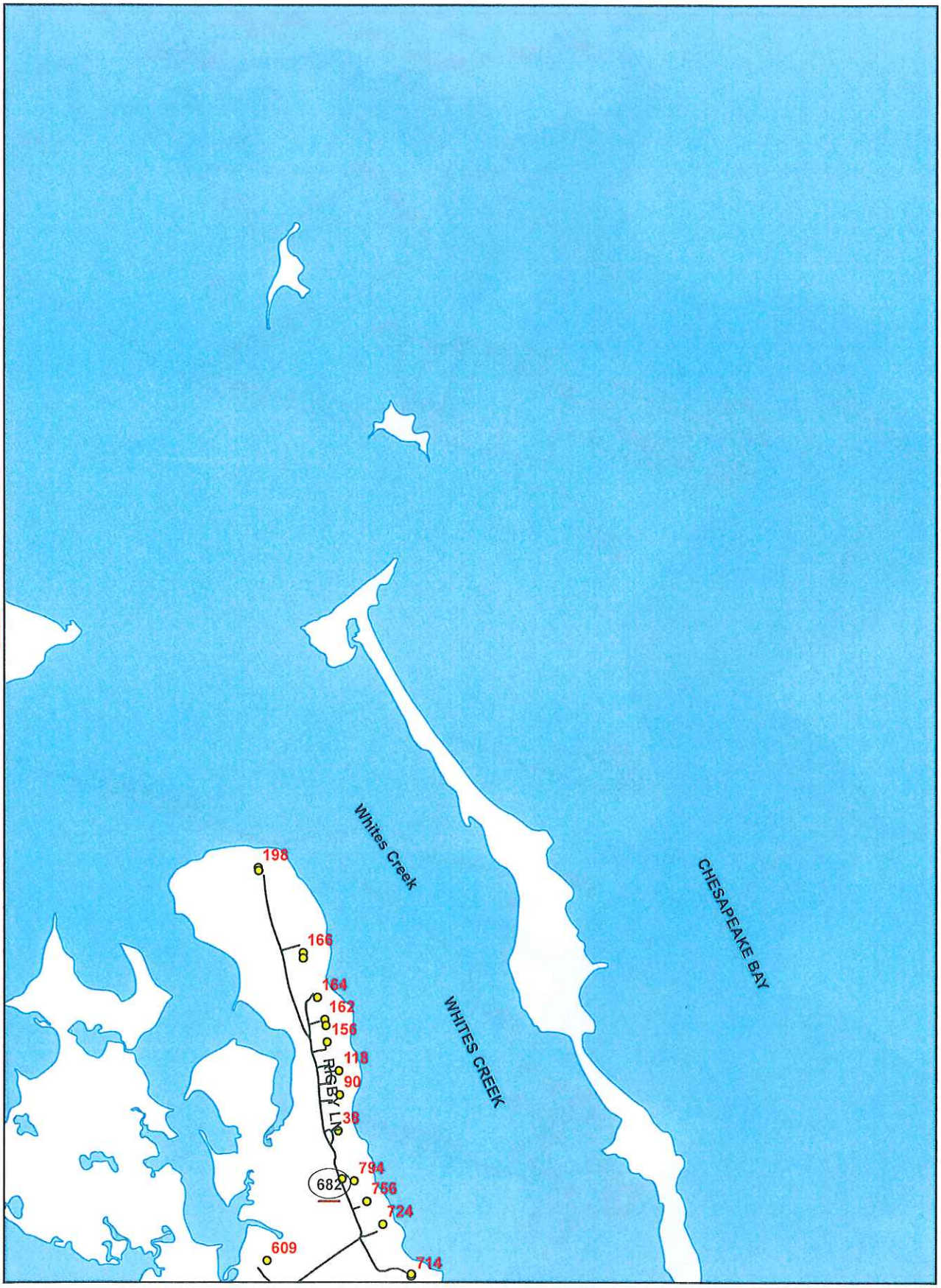

58

0 550 1,100 2,200 Feet

38

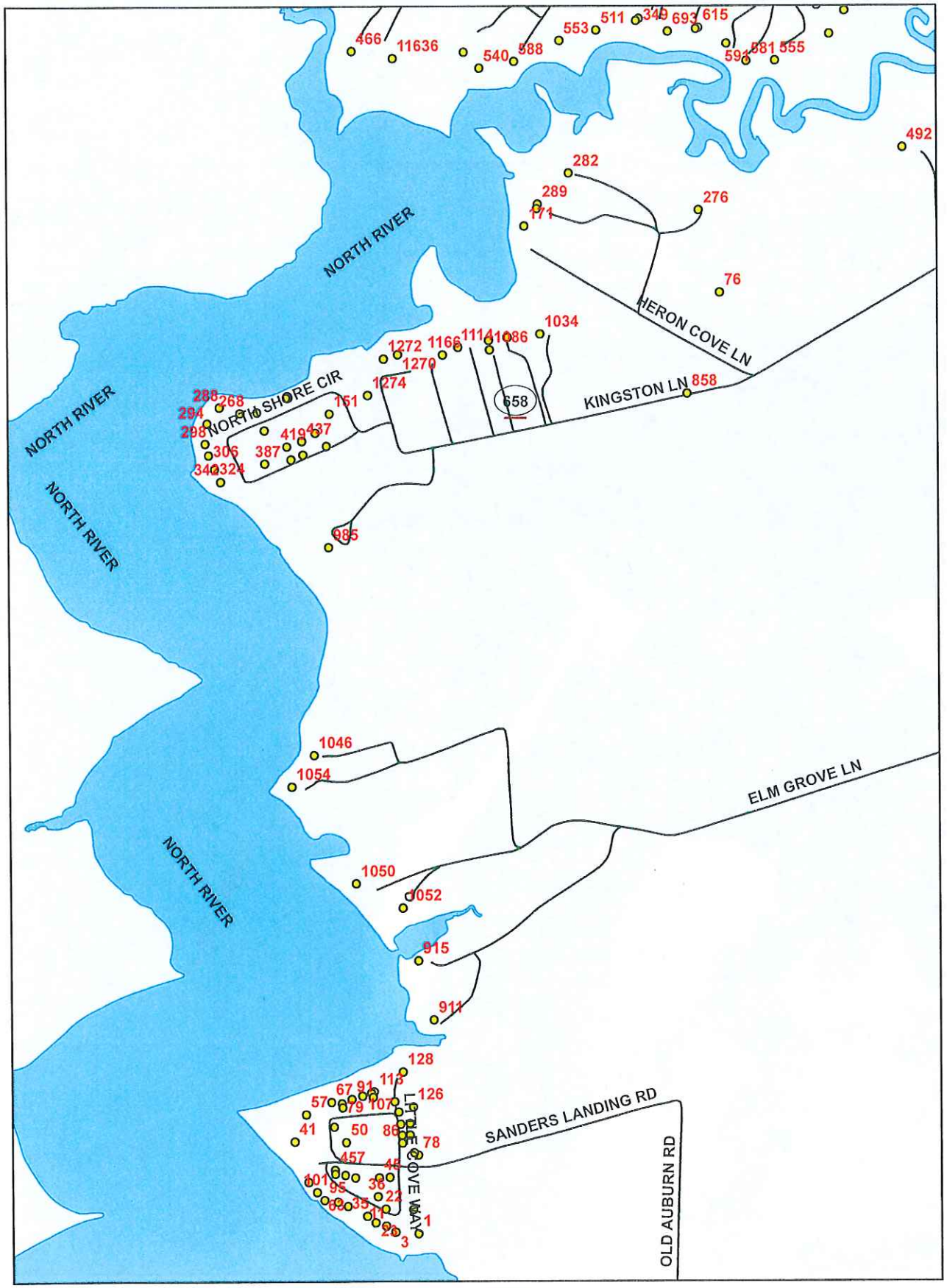

49

59

0 550 1,100 2,200 Feet

January 2016

N W E S

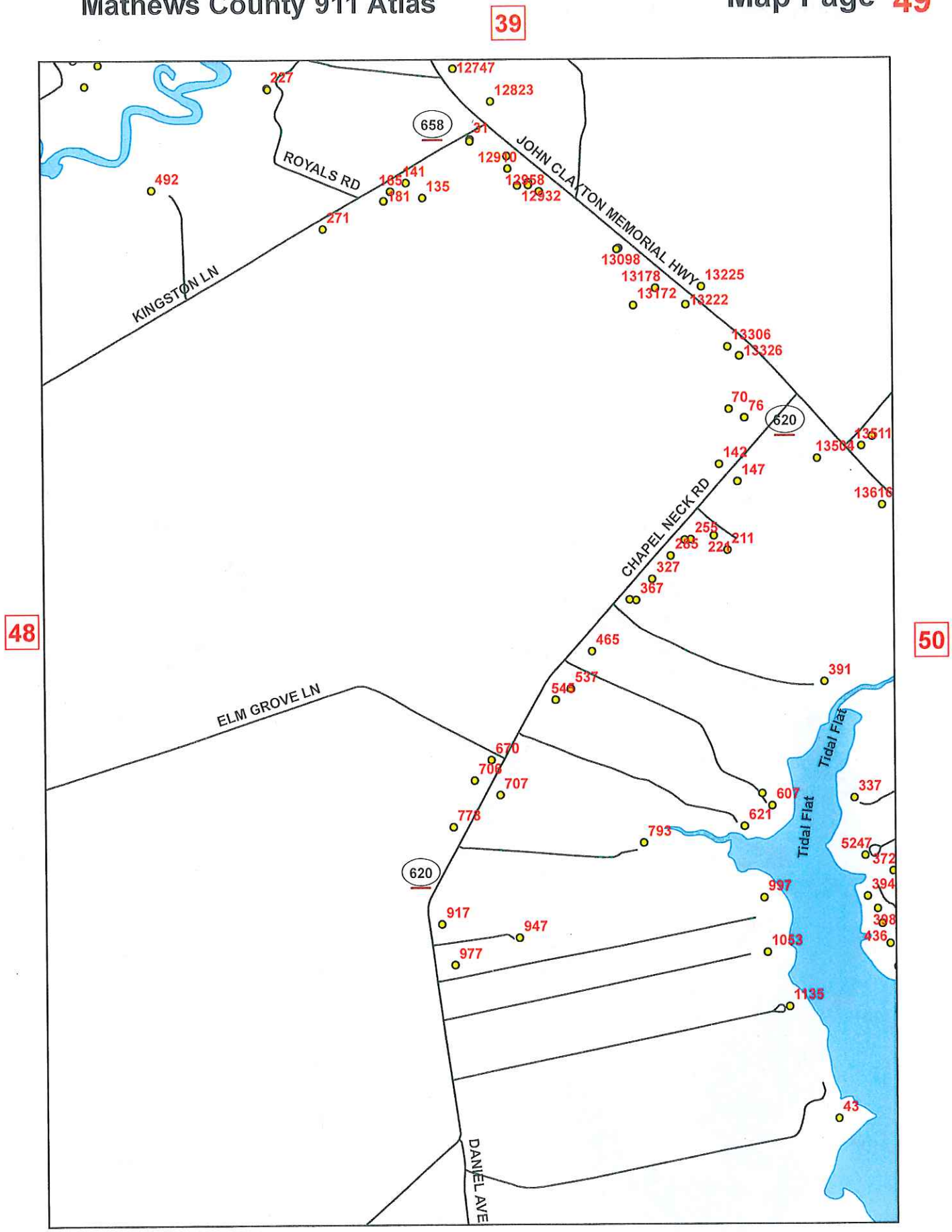

0 550 1,100 2,200 Feet

January 2016

N W E S

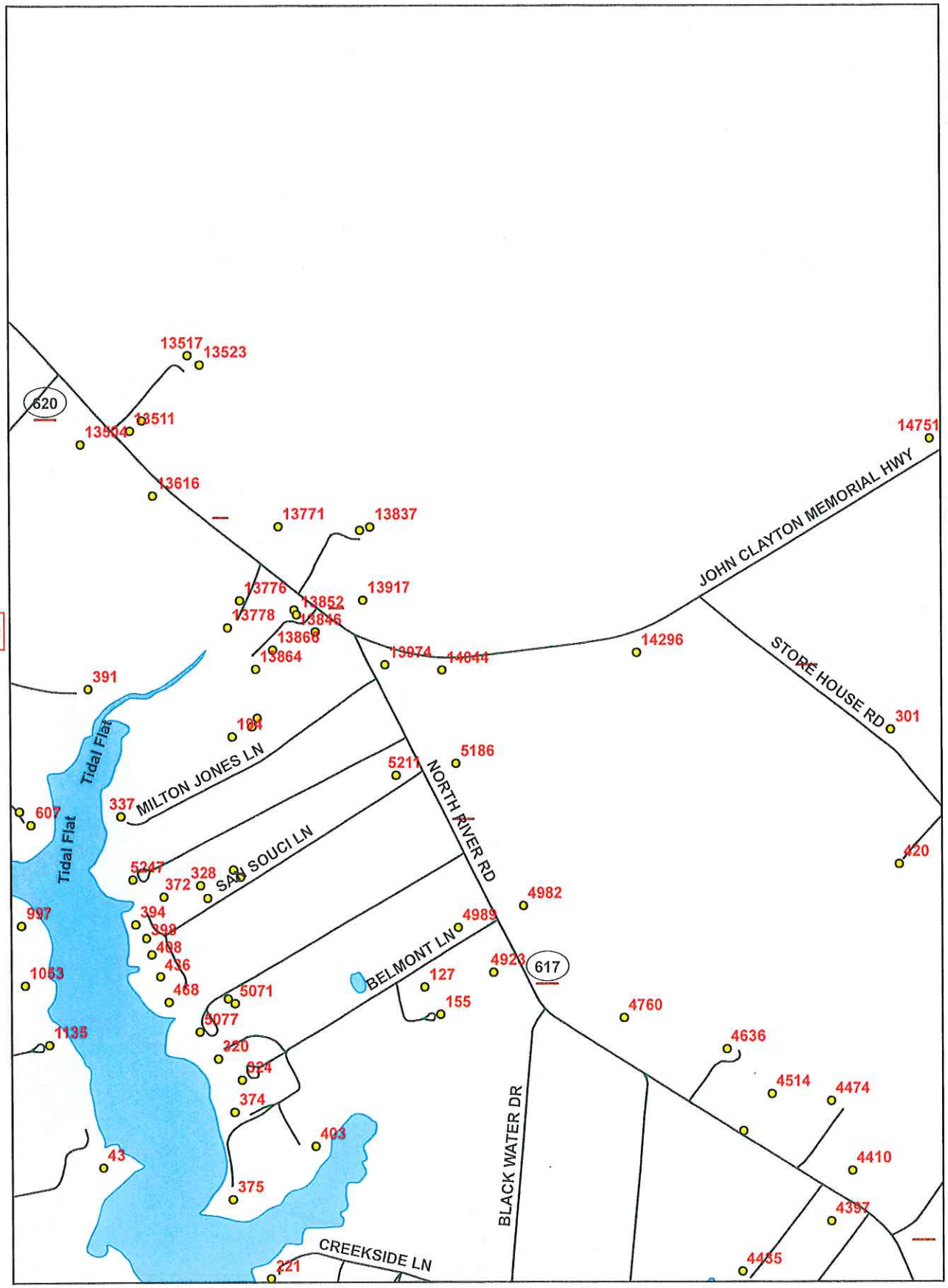

49

51

61

0 550 1,100 2,200 Feet

January 2016

N W E S

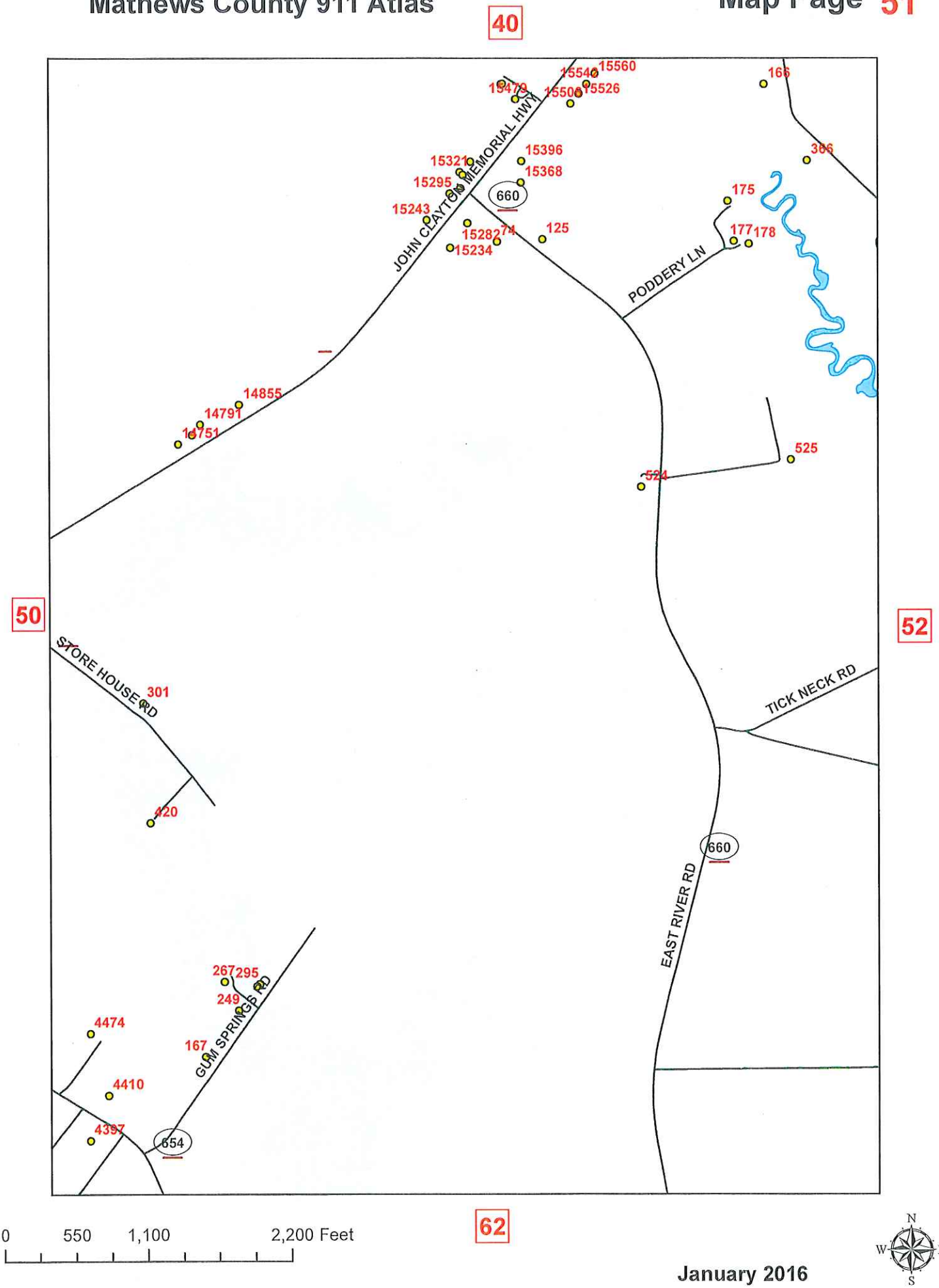
40
50
52
62
JOHN CLAYTON MEMORIAL HWY
PODDERY LN
STORE HOUSE RD
TICK NECK RD
EAST RIVER RD
GUM SPRINGS RD
660
654
15560
15540
15479
15506
15526
166
15396
306
15321
15368
15295
175
15243
125
15282
74
177
178
15234
14855
14791
14751
525
524
301
420
267
295
249
4474
167
4410
4397
0
550
1,100
2,200 Feet
N
W
E
S

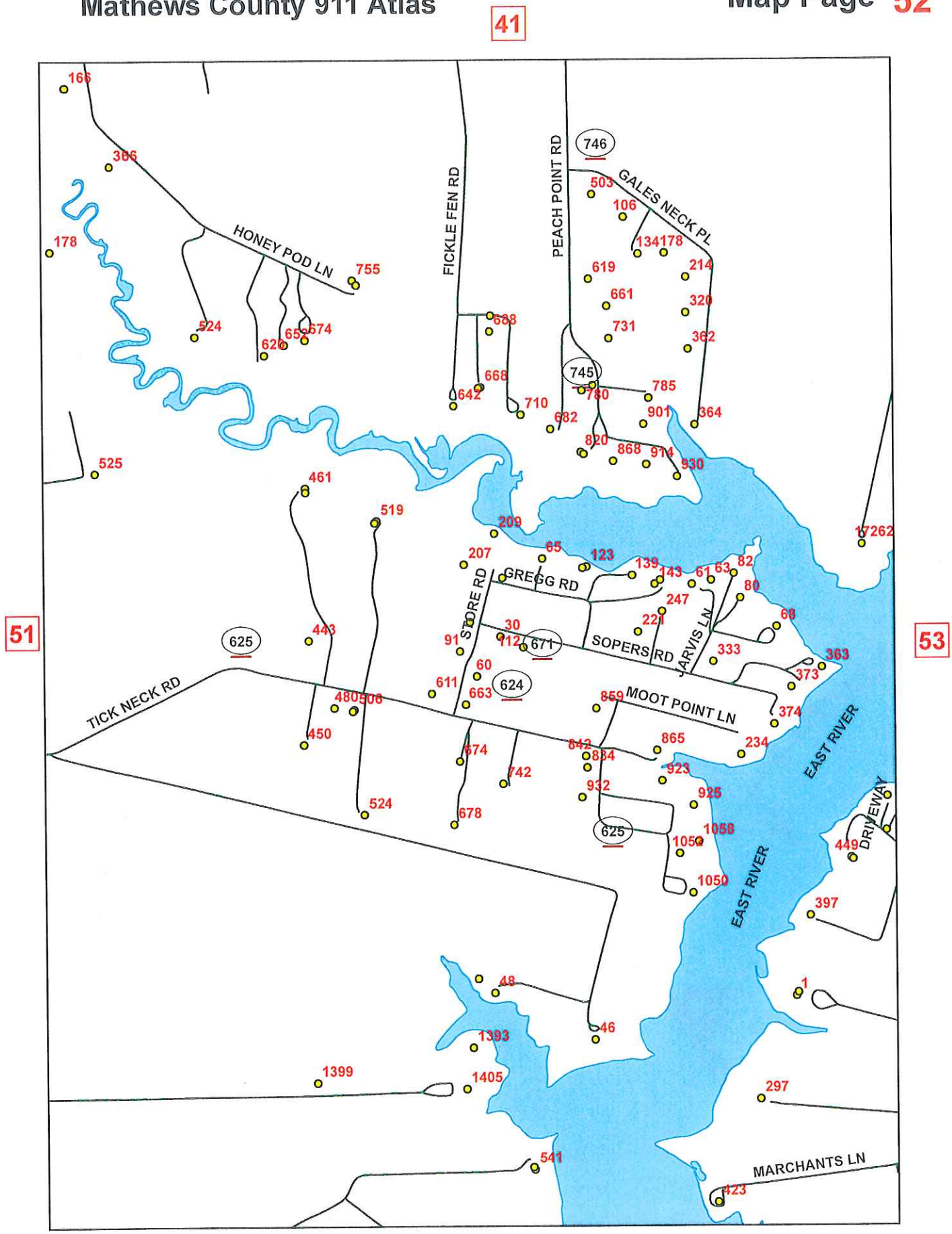
41
51
53
63
HONEY POD LN
FICKLE FEN RD
PEACH POINT RD
GALES NECK PL
GREGG RD
STORE RD
SOPERS RD
JARVIS LN
MOOT POINT LN
TICK NECK RD
EAST RIVER
DRIVEWAY
MARCHANTS LN
746
745
671
625
624
0 550 1,100 2,200 Feet
N
W
E
S

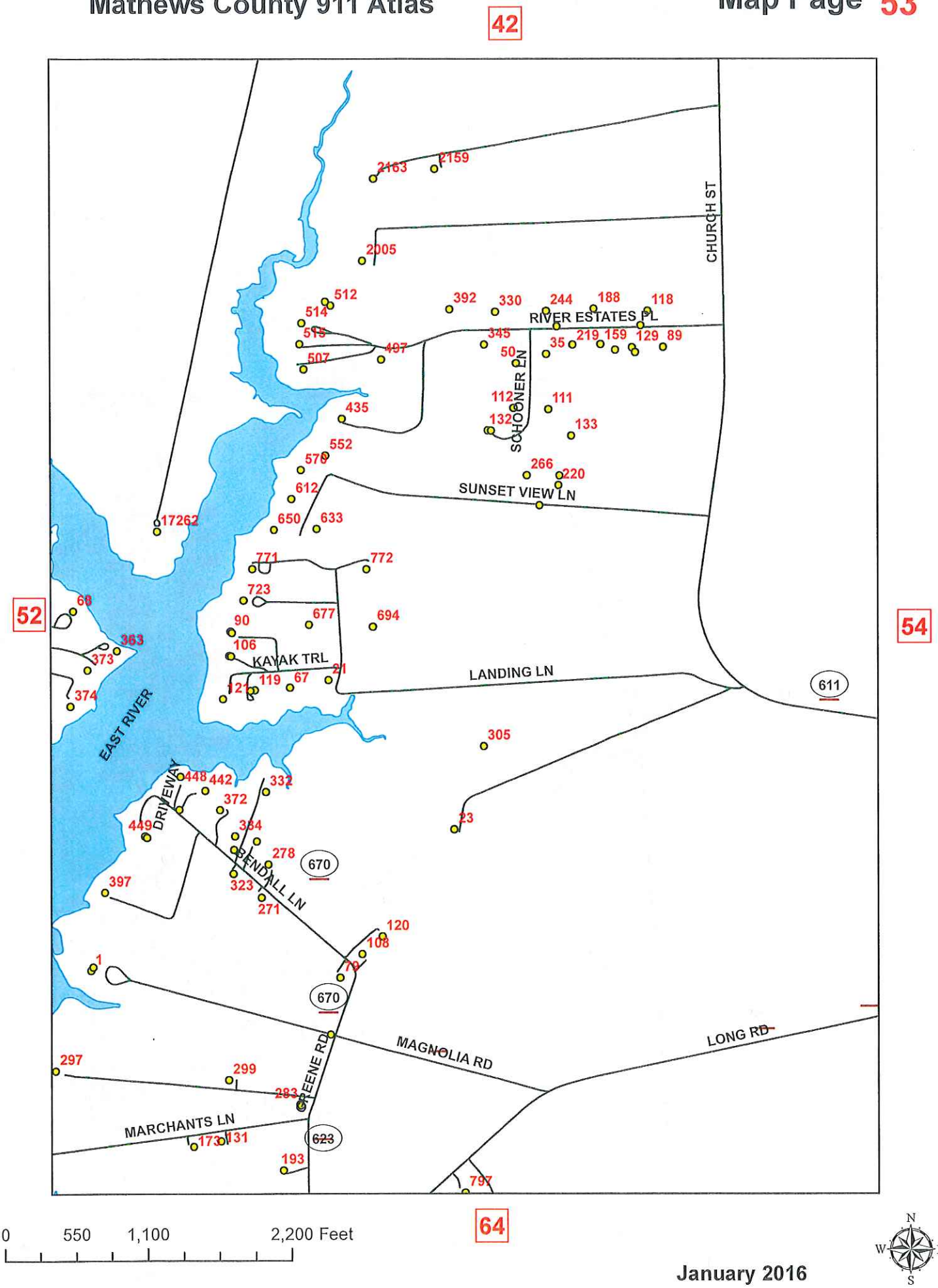

0 550 1,100 2,200 Feet

January 2016

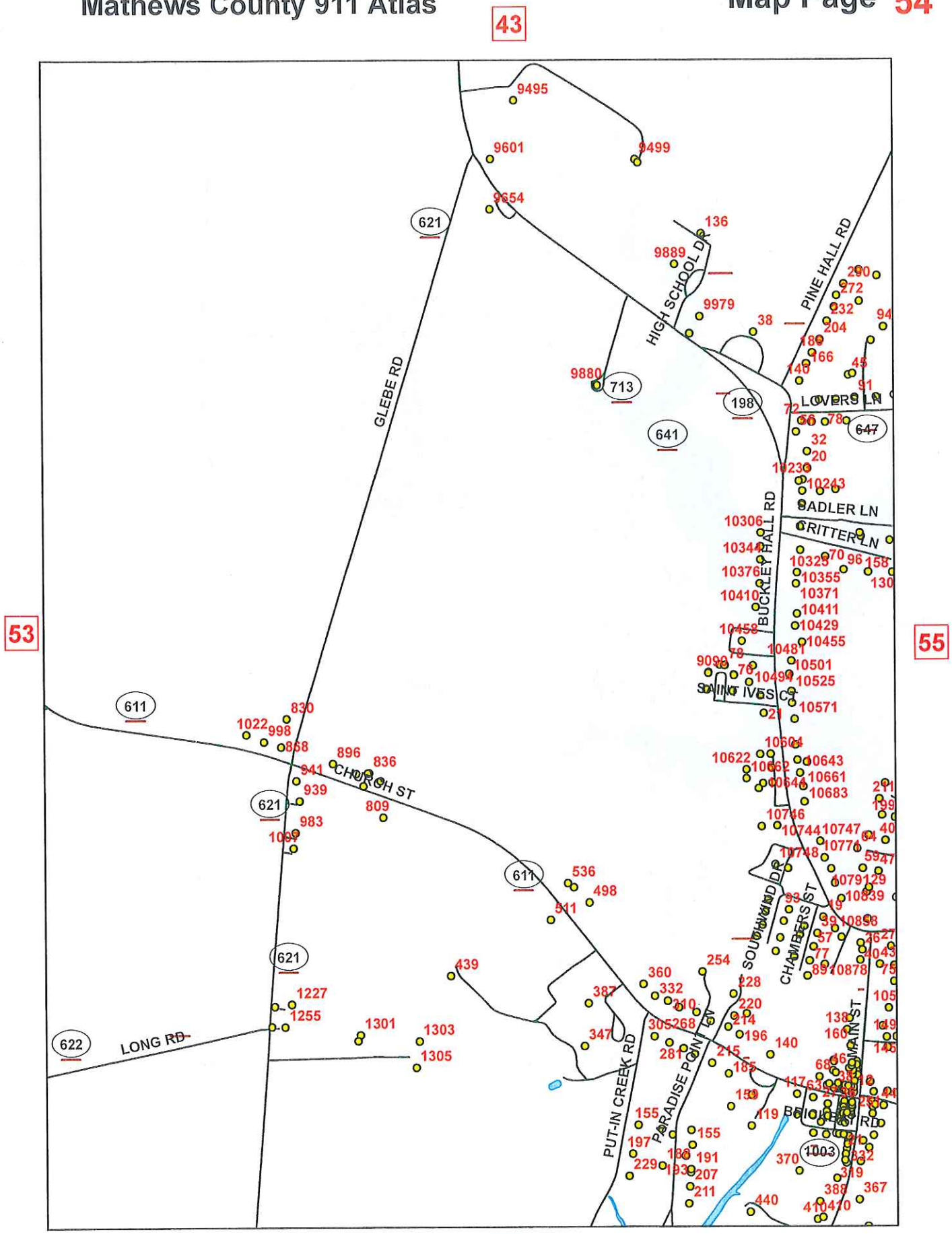

0 550 1,100 2,200 Feet

January 2016

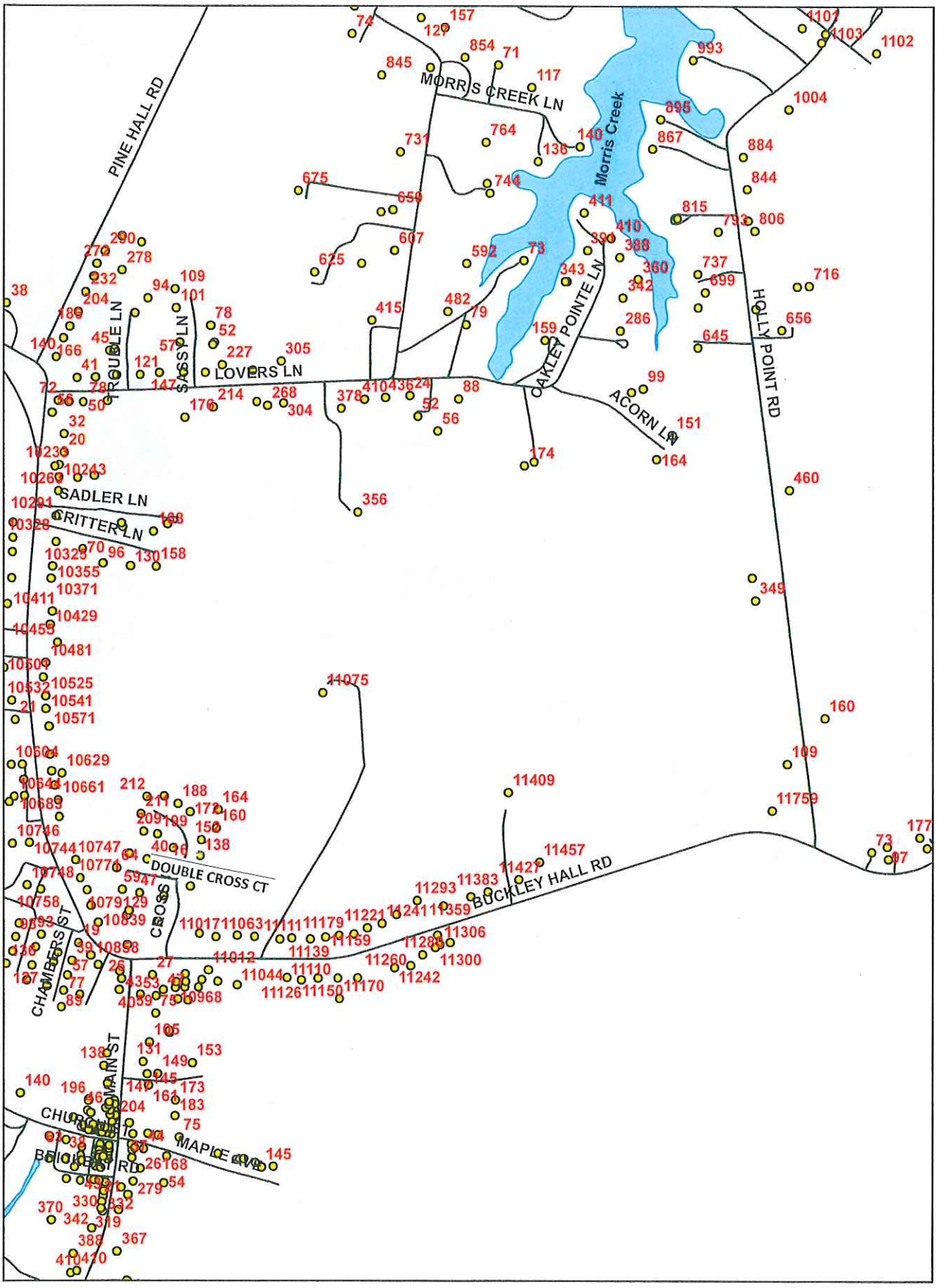

0 550 1,100 2,200 Feet

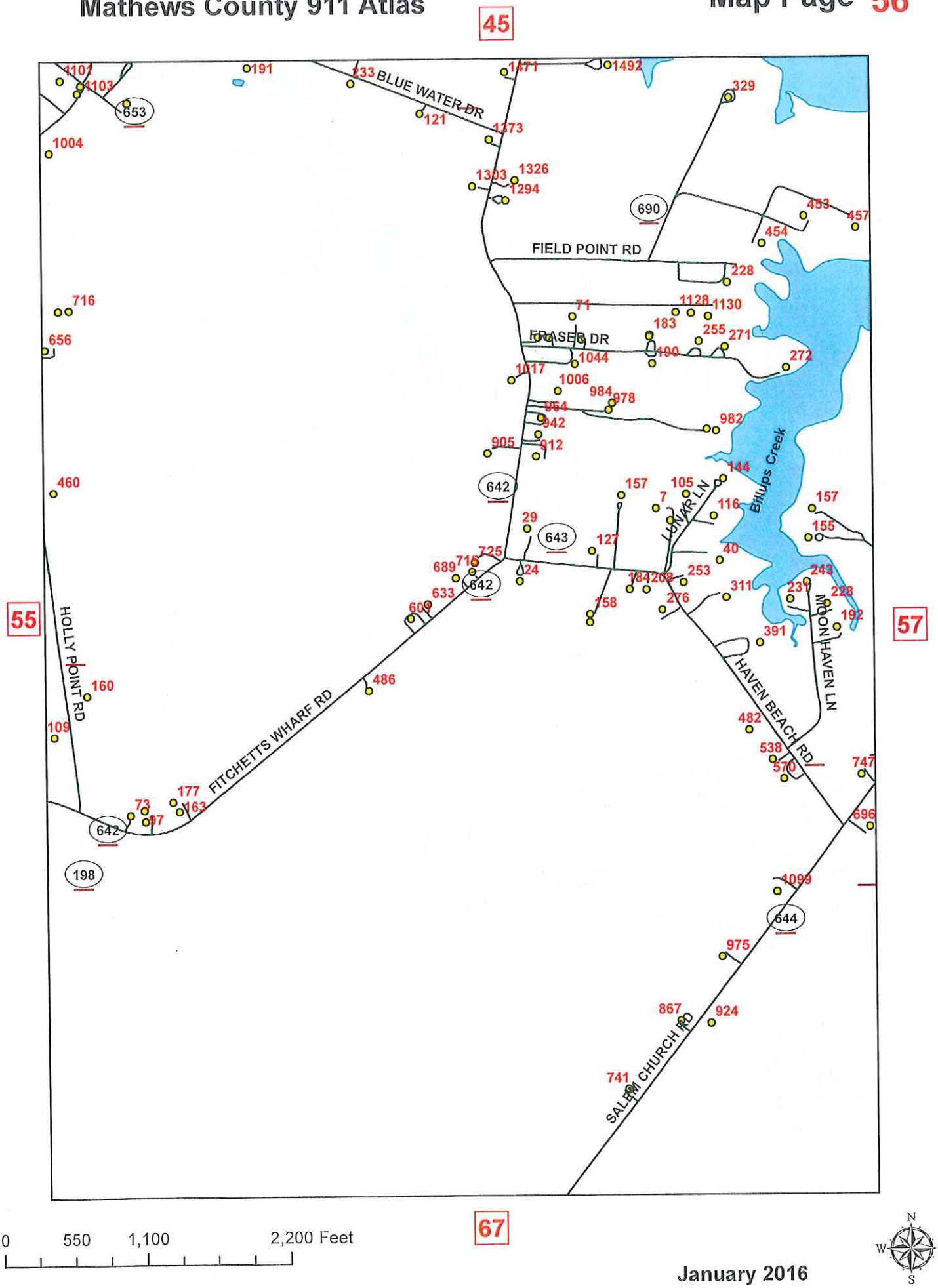
45
55
57
67
BLUE WATER DR
FIELD POINT RD
FRASER DR
LUNAR LN
Billups Creek
HOLLY POINT RD
FITCHETTS WHARF RD
HAVEN BEACH RD
MOON HAVEN LN
SALEM CHURCH RD
653
690
642
643
198
644
0 550 1,100 2,200 Feet

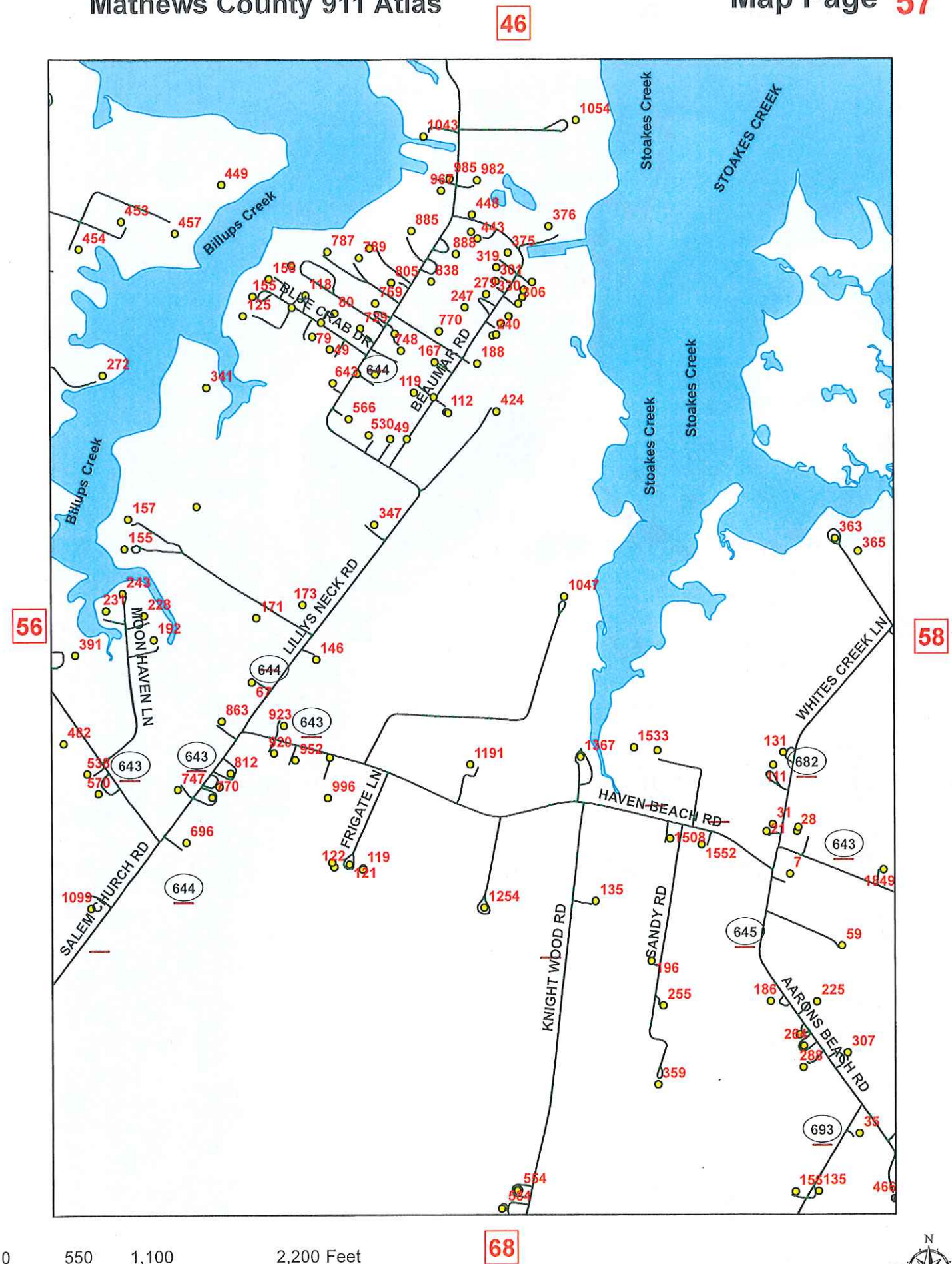

0 550 1,100 2,200 Feet

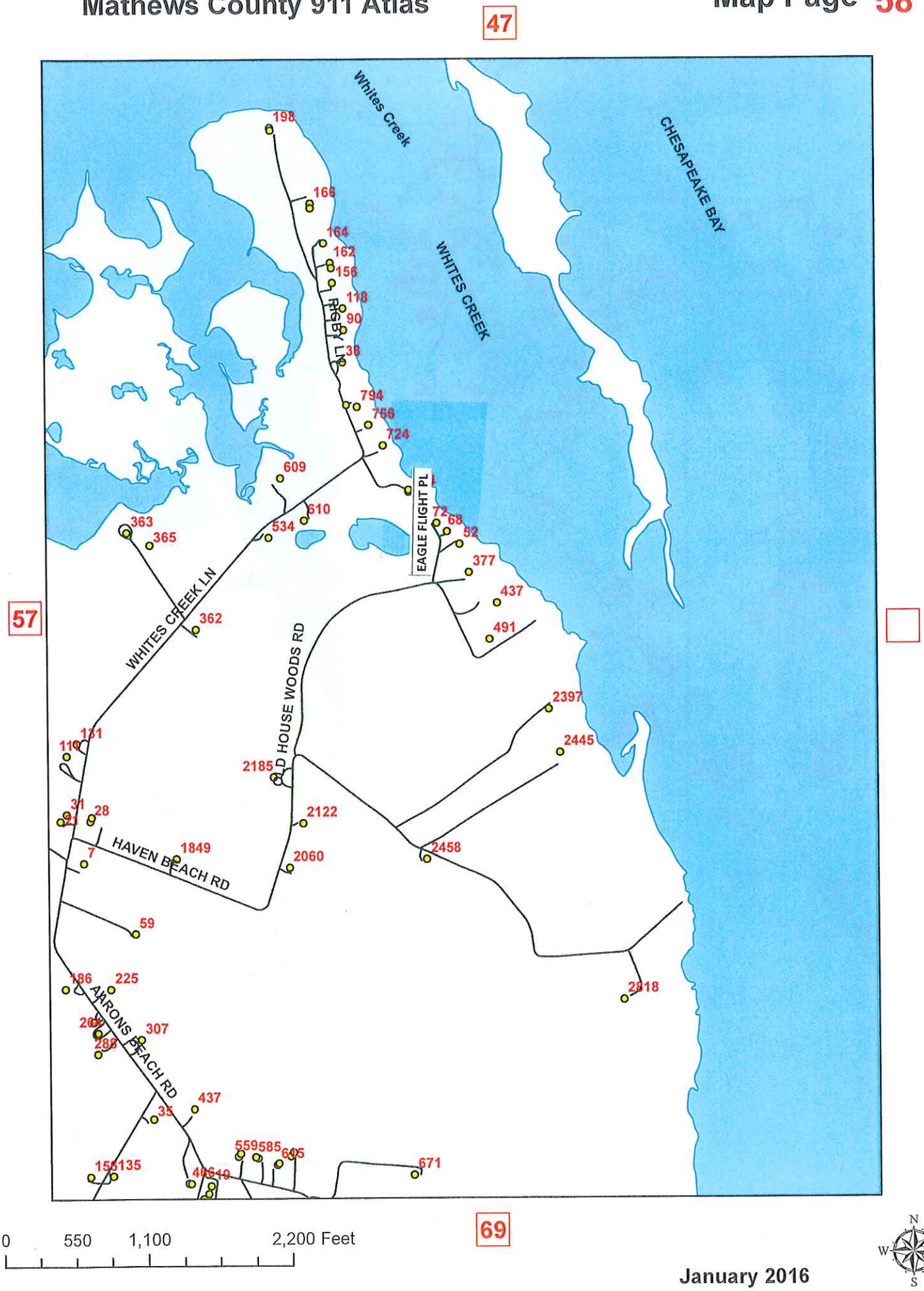
47
57
69
Whites Creek
CHESAPEAKE BAY
WHITES CREEK
RISBY LN
EAGLE FLIGHT PL
WHITES CREEK LN
OLD HOUSE WOODS RD
HAVEN BEACH RD
AARONS BEACH RD
198
166
164
162
156
118
90
38
794
756
724
609
610
534
363
365
72
68
52
377
437
491
362
2397
2445
111
110
2185
31
21
28
2122
1849
7
2060
2458
59
186
225
307
288
437
35
559
585
605
671
155
135
406
410
2818
0
550
1,100
2,200 Feet
N
W
E
S

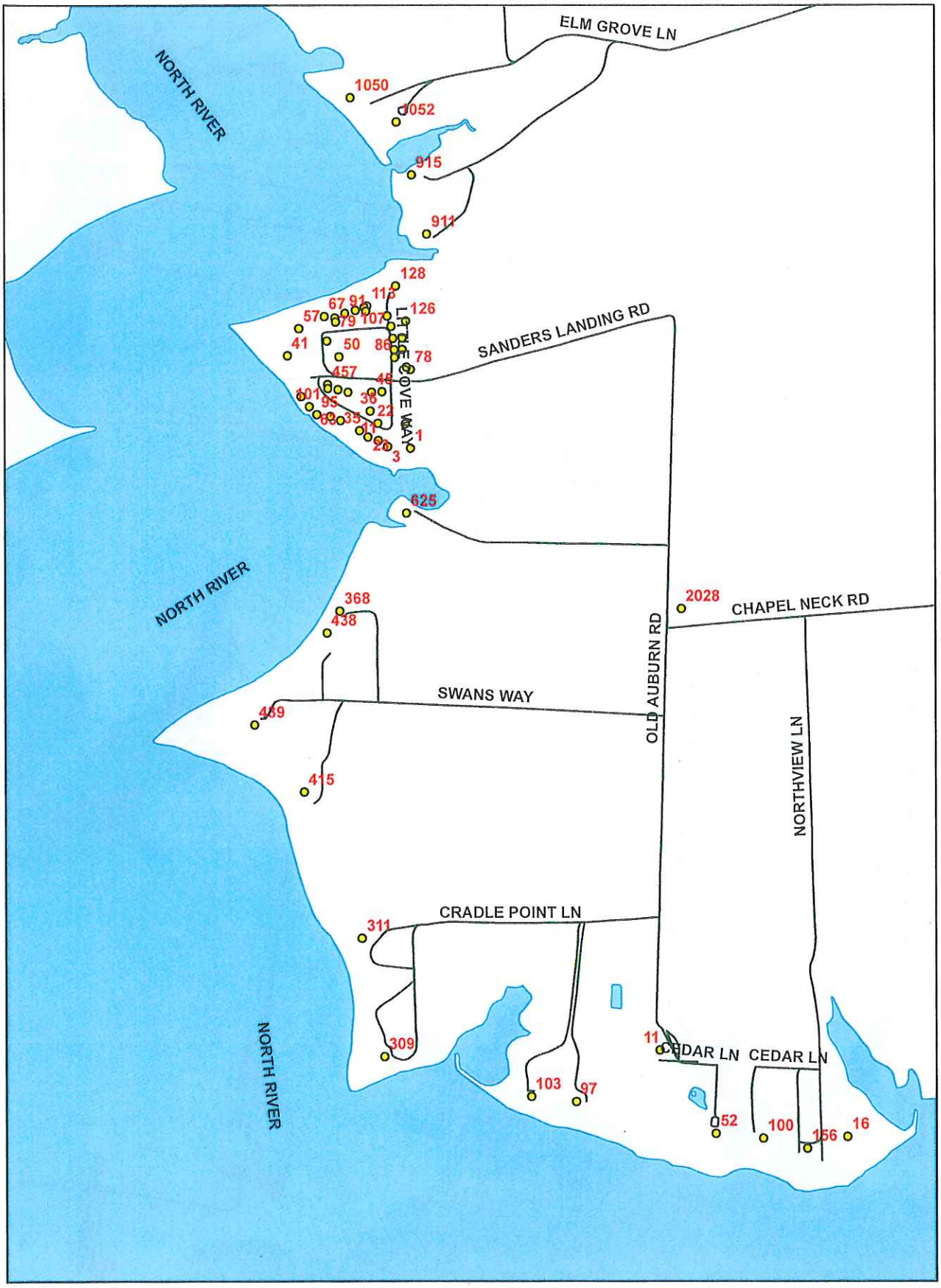

0 550 1,100 2,200 Feet

January 2016

N W E S

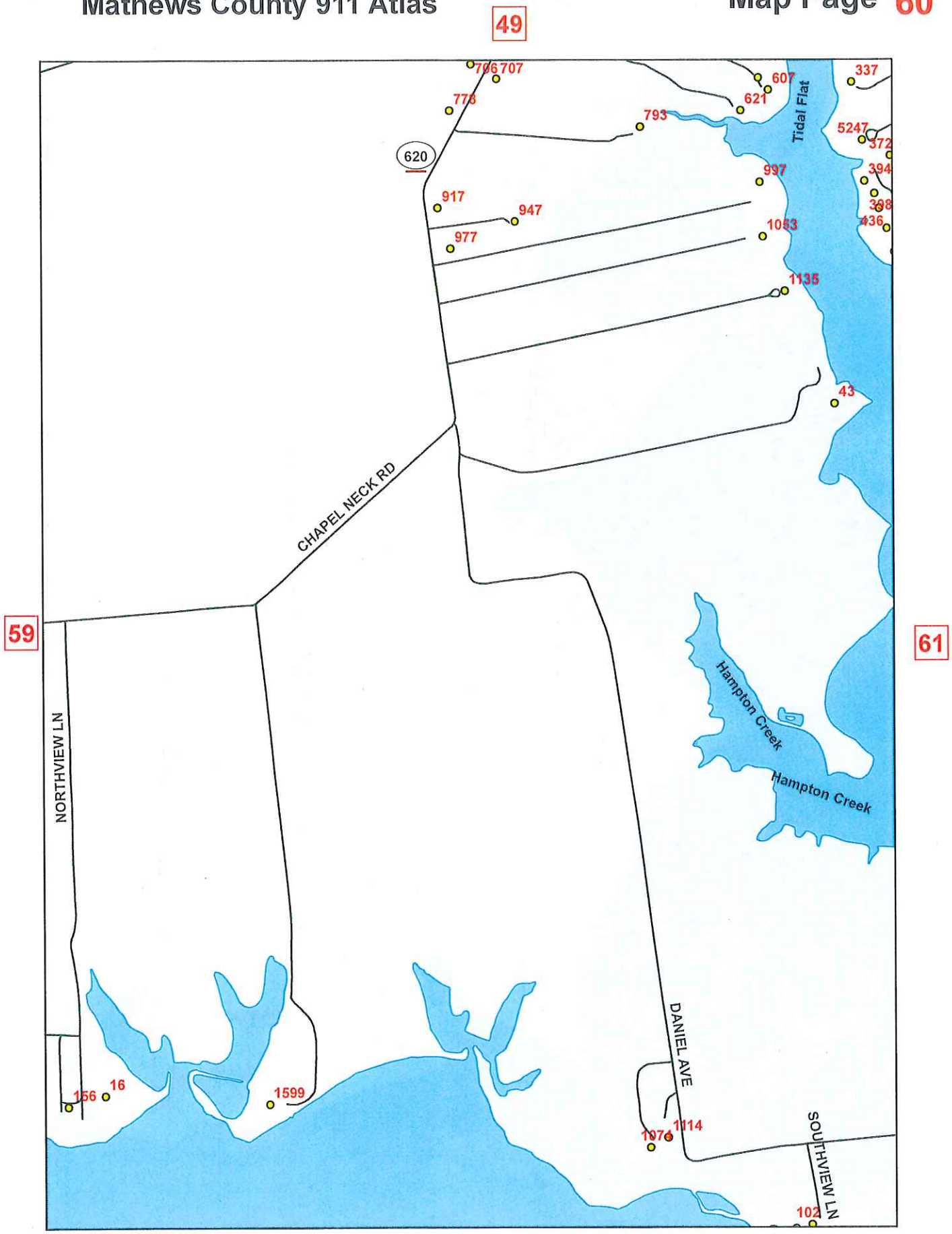

0 550 1,100 2,200 Feet